

THE COASTAL  
HISTORIC AND CULTURAL  
RESOURCES STUDY  
OF THE LAKE MICHIGAN  
WATERSHED



D E C E M B E R • 2 0 0 0



## PROJECT CREDITS

### PREPARED FOR:

---

Indiana Department of Natural Resources  
Division of Historic Preservation and Archaeology  
Lake Michigan Coastal Coordination Program  
402 W. Washington Street, Room W264  
Indianapolis, Indiana 46204

### FUNDING FOR THIS STUDY PROVIDED BY:

---

A cooperative agreement from the  
National Oceanic and Atmospheric Administration

### PROJECT MANAGEMENT:

---

Laurie Rounds, Program Manager, Coastal Coordination Program  
Jon Smith, Director, Division of Historic Preservation & Archeology

### PREPARED BY:

---

Shive-Hattery, Inc.  
1601 48<sup>th</sup> Street, Suite 200  
West Des Moines, Iowa 50266-6748  
David Dahlquist, Project Manager  
Rhonda Brackett  
Michael Lanning  
Jan Pitcher  
Nancy Surprenant

December 2000





## Table of Contents

Introduction .....	5
What is the Coastal Historic and Cultural Resources Study of the Lake Michigan Watershed? Who is sponsoring the study?	
What is the purpose of the study? .....	6
Why are we doing this study? .....	8
What geographic area does the Coastal Study cover? Why can this area be considered on a regional basis? .....	10
Lake Michigan Watershed Map .....	12
What can this study do? What are the benefits of this study? .....	13
What is the status, compatibility and comprehensiveness of the existing plans and studies? Where are the gaps and overlaps? ..	16
What assistance and/or programs for the protection and restoration of historic and cultural resources are currently available in Indiana? .....	18
Where is assistance needed? .....	21
What are the current trends for the protection and restoration of cultural and historical resources? .....	24



Cultural and Historic Resources Study of Lake Michigan – Appendix .....	53
Existing Plans and Studies of Historical and Cultural Resources, in the Lake Michigan Watershed, obtained by Shive-Hattery, Inc. ....	54
Listing of Federal, State, and Local Agencies and Resources	57
Federal Government .....	57
State Government .....	59
Local Government .....	61
Lake County.....	61
Porter County.....	64
La Porte County .....	65
St. Joseph County.....	66
National Organizations and Contacts.....	66
State Organizations and Contacts.....	66
Regional Organizations and Contacts .....	68
Local Organizations and Contacts.....	70
Lake County.....	70
Porter County.....	74
La Porte County .....	76
St. Joseph County.....	76
Focus Group Site Listings.....	77
Lake County .....	77
Porter County .....	81
La Porte County .....	82
St. Joseph County .....	83
Miscellaneous References and Websites .....	84
Sampling of Significant Resources Database .....	88
Lake County .....	89
Lake County Site Map.....	90
Porter County .....	91
Porter County Site Map.....	92
La Porte County .....	93
La Porte County Site Map.....	94



## Introduction

Question: Name one of the oldest tourism draws in the state of Indiana.



What is the Coastal Historic and Cultural Resources Study of the Lake Michigan Watershed? Who is sponsoring the study? What is the purpose of the study?

The Coastal Historic and Cultural Resources Study of the Lake Michigan Watershed, herein referred to as the Coastal Study, is an opportunity to take an in-depth look at this unique Indiana coastal region. Undoubtedly, the glacial sculpting of the area and the affects of Lake Michigan has had a lasting affect on the watershed. The region's progression from watering hole for mammoths and mastodons, to its present day use for steel mill sites, cities, and agriculture, has left a fascinating trail of culture and history. Without the proper protection and restoration of these cultural and historical resources, the resources of the watershed will follow the mammoths' footsteps to extinction.

Therefore, the Coastal Study is a tool to assess the existing plans and studies currently being used to guide the protection and restoration of these historical and cultural resources. Are these studies serving their purpose? Are they current in their information and recommendations? Do they cover the topics they should, or are there holes in the information? This Coastal Study also assesses the historic and cultural resources—perhaps the most evident scale on which to measure the success of the existing plans and studies—and identifies areas in need of additional protection and restoration.

The Coastal Study is sponsored by the Indiana Department of Natural Resources. More specifically, it is a joint collaboration between the Division of Water's Lake Michigan Coastal Coordination Program and the Division of Historic Preservation and Archaeology. These Divisions recognize the necessity of this Coastal Study as the first step towards the preservation and restoration of the historic and cultural resources of the watershed. Funding for this study is provided through a cooperative agreement from the National Oceanic and Atmospheric Administration.

The overall purpose of this Coastal Study is to offer recommendations for the respective Divisions to consider as they move toward taking the next step. Some of these recommendations will be di-



rected towards a process for selecting which resources are candidates for preservation and restoration. Other recommendations will be made for addressing preservation, restoration, tourism, community organization, and recreation associated with the resources. In addition, this document will identify some of the current trends in the restoration and protection of historic and cultural resources.

Prdnds in





Why are we doing this study?

The previous few pages talk about the purpose of this study—what it's meant to do, what it will identify, what the end product will be. But the big question hanging out there may be: Why are we doing



Perhaps the current condition of these and similar structures is the biggest driving force behind this study. These structures represent what can happen to places like Washington Irving School in Hammond, or The Palace Theatre in Gary, or Dorothy Pavolka's Orchard in Coolspring Township. These resources are the framework on which the region was built. They show how the watershed developed. They show what the people valued. These cultural and historical resources are a timeline and a diary of the watershed, a record of the people and the places.

So, will society suffer without this study? Can this study make a difference? Can it save these records of our cultural development? The results are hard to predict.

But we've seen what has happened without this study...





region, and then it became an industrial hotbed. With the rail, towns developed, industries grew, and people settled in the region.

The region also developed as a tourist area. The watershed served as a haven for people escaping Chicago. Initially a sportsman's paradise with its rivers, swamps, and lakes, it eventually developed into more of a summer vacation region, with Chicagoans leaving the heat of the city to enjoy summers on the lake. The phenomenon continues today as city dwellers leave Chicago to settle in the region for a more relaxing lifestyle.

Although the woodlands have diminished and some of the early industry has gone by the wayside, the area still remains unique, still attracting tourists, still tied together by the railroad. However, it is also a region that somewhat exists in its own hidden world. A whole different section of Indiana, much different from the rest of the state, it seems to exist almost on the outskirts of the rest of the Indiana. Perhaps it is the geography, and the industry, and the people; but amazingly, after many years, it still all relates back to the Lake.





What can this study do? What are the benefits of this study?

This Coastal Study is the first step of many in the restoration and preservation process. But, it is a crucial first step. It is the recognition that the restoration and preservation of cultural and historical resources in the Lake Michigan Watershed is an important issue. And, it is an issue that needs to be dealt with before it is too late. So what can this study be used for other than just another report to put up on the shelf?

This Coastal Study can be used in securing funding for future programs and needs. It is a document that says to the people with the money, "See, we have completed a well-researched study that identifies this watershed as one rich in resources. It recognizes these resources as significant in the culture and history of our region. And, it recommends ways in which we can move forward with protecting and restoring these resources. We have a plan."

The recommendations in this study can serve as a guide for future programs. It identifies the big picture items that need to be completed as the process moves ahead.

This document can be distributed and taken to regional officials, residents and organizations, and used as a tool to start coordination on a regional scale.

For those currently working on restoration and protection within the watershed, this Coastal Study will hopefully be a validation of their efforts--a reassurance to themselves and others that what they are doing is important.

This document can be used to secure private investment in the next steps of the process, whether it is from banks, donors, or private/corporate investors. This is a document that can, again, show investors what their money will be doing.

Possibly the most important thing that this study does is it comes out in black and white and says, "There is a need for protection and restoration of cultural and historical resources



within this watershed. There are benefits to putting these pieces together to form a regional effort. There is potential to tie these elements together with some of the recreational aspects of the region. But, bottom line, there is a need for more.”

What are the existing plans and studies of historic and cultural resources that cover the area? What topic areas do these existing studies and plans cover?

The Lake Michigan Watershed has no shortage of cultural and historical resources, nor does it lack in documentation recording the colorful history of the region. The local historical societies, museums, libraries, university archives, and even the Internet are full of books and maps plotting the trails of early settlement, regaling the deconstruction of the Hoosier Slide, and tracking the genealogy of citizens long since having moved from the region. The records tell who built the buildings, who owned them, what they were used for—even what they cost to build in 1862. Not surprising, however, is the lack of information that governs and guides the protection and restoration of these resources for future generations.

Through the research for the Coastal Study, there were several plans and studies identified as possible references discussing cultural and historical resources within the watershed. In addition, several sources were cited for information on supporting resources, such as corresponding recreation areas that may influence the protection or restoration of a particular resource. These various documents occur in a wide variety of formats ranging from reports, maps, and websites, to the detailed Interim Reports—Indiana Historic Sites and Structures Inventories. These Interim Reports, used extensively as a resource for this study, are the product of surveys completed by the Indiana Division of Historic Preservation and Archaeology in order to inventory the state’s cultural resources on a county-by-county basis.

The topics covered within the assorted documents tend to be more general in nature, focusing on what the resources are, what amenities are affiliated with the resources, the general background of the resource, and the condition of the resource. Topic areas include



National Register designations, site location, style or period of the site, what the site represents, and its perceived importance. However, there are a few more in-depth studies, such as the Historic Indiana document and the Calumet Ecological Park Feasibility Study, that explore more detailed topics regarding protection and restoration, including sections on standards for rehabilitation, legal protection, grants, feasibility, and criteria.

With the exception of a few documents, the most significant documentation tends to focus on statewide or multi-state areas, with few plans and studies focused exclusively on the watershed region.

For additional information see:

Existing Plans and Studies of Historical and Cultural Resources, in the Lake Michigan Watershed, obtained by Shive-Hattery, Inc.





What is the status, compatibility and comprehensiveness of the existing plans and studies? Where are the gaps and overlaps?



Few of the studies appear to be frequently used, potentially due to the lack of awareness of the studies or limited usefulness relating to protection and restoration of cultural and historical sites.

With the exception of the newly formed Northwest Indiana Historical Communities group and a few others, there appears to be limited coordination between civic groups, government entities, historical societies, and non-profit organizations in the sharing of information, and joint sponsorship of plans and studies.

There are few documents that carry little more than informational status. Few of the plans or studies have been adopted by a governing entity, meaning they are not enforceable.

There is no overall master plan for the historical and cultural resources region discussing such things as regional planning, heritage tourism, marketing, funding, etc.

Although there are references and resources, there is limited direction for action.

Although there are documents that discuss provisions for the preservation of natural, architectural, and cultural resources, there appears to be a lack of planning documents that encompass all the issues in one cohesive document.





Indiana Division of Historic Preservation and Archaeology (DHPA) and State Historic Preservation Officer Administers all federal and state programs related to and including the National Register of Historic Places. The DHPA also is in charge of the Indiana Historic Sites and Structures Inventory, and the Indiana Historic Bridge Survey and Database Program. In addition, the DHPA reviews applications



Many communities will also include cultural and historic



### Where is assistance needed?

To simply identify one void, that if filled would sustain all the restoration and protection needs of any project, is comparable to building a sand dune with one grain of sand. In the Lake Michigan Watershed, there are several areas that require assistance to increase the odds of success in the protection and restoration of the region's cultural and historical resources.

**Communication:** The benefits of good communication are limitless in a project of this scale and importance. Primarily, communication needs to occur between all relevant parties—state government, local government, various communities, private organizations, landowners, general public, corporations, etc. Open communication is crucial for the sharing of ideas and resources, and allows different entities and communities to learn from one another, increasing accuracy and efficiency in the process.

**Education:** Education is a key factor in the protection and preser-









What are the current trends for the protection and restoration of cultural and historical resources?

The protection and restoration of cultural and historical resources has changed immensely in recent years. Gone are the days of simply slapping a plaque on a building or putting up a little sign at the site of a significant event. Protection and restoration of resources is no longer just a casual hobby, it is a business—a business that needs to advance with the current trends in order to compete.

Many of the challenges one encounters in the business world can, unfortunately, carry into the world of cultural and historical resources. In order to protect and restore these resources, you need funding. In order to maintain a structure, you need funding. In order to market and promote a site, you need funding. In order to secure funding, you need corporate sponsorship, or grants, or paying tourists. In order to attract tourists you need a master plan, interpretation plan, and marketing plan. And, in order to get a plan, you need funding. Starting to feel like you're chasing your tail?

So in order to compete in this dog eat dog, compete with the amusement park world, you need to keep up with the trends. Following are some of the current trends that are encouraging, facilitating, and are really the driving forces behind the protection and restoration of historical and cultural resources.

#### Heritage Tourism

Definition: "Visitors traveling to see, experience and learn about natural or cultural landscapes, sites, features, objects, people, events and stories."

John Veverka, Interpretive Specialist

Heritage tourism responds to people's desire to see, learn, and do. It gives tourists an experience, yet is educational.

#### Adaptive Reuse

The reuse of historic buildings for a purpose quite possibly different than their original function. For example, the use of a train depot as a museum, or an old warehouse as office space. The resource is



protected and the structure has a viable and economically beneficial use.

#### Interpretation

Interpretive Specialist John Veverka defines interpretation as “a communication process designed to reveal meanings and relationships of our cultural and natural heritage to visitors through first hand experiences with objects, artifacts, landscapes, and sites.” Basically, it is a process of telling the story of our cultural and historic resources in a way that is interesting and often interactive with visitors.

#### Managed Growth

Managed growth is the use of such things as zoning and comprehensive planning, and possibly city limit boundaries, to guide community growth. This technique may be used to guide growth for such resources as historic districts, agricultural land, or recreational resources.

#### Quality of Life

This philosophy adopts the theory that such things as design, development, and restoration need to consider effects on quality of life in their process. How will one’s day-to-day life be affected? Will there still be safe streets, clean air, and nice parks to make one’s life comfortable?

#### Community Betterment/Community Pride

The protection and restoration of historic and cultural resources definitely falls under the category of community betterment. This whole theory of improving communities through such things as clean-up projects, building restoration, and beautification is often demonstrated through projects like the Main Street Program—inspiring people to take pride in their communities.

#### Workforce Development

Often tied in with the concept of adaptive reuse, workforce development can be developed on various levels, along with the restoration of historic and cultural resources. One level may be the use of the local workforce in the restoration process itself, providing jobs and business for local citizens. On another level, the adaptive







What is the purpose of the sampling of significant resources used for this study? How were resources identified to be included in this sampling?

One purpose of this study was to develop a database of cultural and historical sites, districts, objects, and buildings of significance. The purpose of this database is to begin to identify some of the areas of need for protection and restoration that may help improve the value, integrity, public access to, and knowledge of significant resources in the future. With literally hundreds of cultural and historical resources within the Lake Michigan Watershed, it would be impossible within the scope of this Coastal Study to evaluate all of



### Industry

This category represents industrial facilities, large or small, that were or still are significant to the watershed. Industrial sites may have been selected due to their influence, good or bad, on the natural landscape of the area. Sites may have been chosen for their longevity in the area, or because of their influence on the social make up, settlement, or decline of the area. Likewise, an industrial facility may have been chosen because of the significant processes or industrial milestones set on that particular site.

### Residential District

The chosen residential districts, like the commercial districts, may or may not be an officially designated historic district. However, they were identified as significant for this study for various reasons, such as: architectural milestones set on that particular site.





cant because of their representation of the ethnicity and settlement of the area, their significant architectural style or representation of a particular era or culture, their construction methods, and their sculpture and art, just to name a few.

#### Cultural/Sculpture

Sculptural resources are significant for various reasons. Obviously, they may be indicative of the culture and values of the residents within the watershed—they may indicate ‘sophistication’ or ‘tastes’ of a particular era. However, they are also a reflection or perhaps even a diary of the development of society within the watershed. The sculpture may be a representation of local artists or materials. Sculpture or collections may indicate a time of prosperity in the watershed. And, they are definitely a reflection of the ethnic diversity of the area.

#### Railroad

Due to the major influence the railroad played in the development and settlement of the region, it was given its own separate category. Obviously, the rail was important for moving people, goods, and services to and from the region. The rail was significantly important to the economy of the area as an employer and also as a way to bring tourists to and from Chicago and other locations. The railroad stations are a significant representation of society, architecture, economy, and change.

#### Cemetery

Cemeteries are perhaps one of the most significant resources within the watershed. To begin with, they were some of the region’s earliest parks. They are a history book of settlement, war, medical tragedy and triumph, economy, style, sculpture—the list goes on and on. With the ever-increasing interest in genealogy, they remain a valued record of who we are, where we came from, and where we’ve been.

#### Bridges

Bridges were also deemed a historical and cultural resource worthy of their own category because of their significance in the development and history of the watershed. Specific bridges were chosen





for, among other things, their architecture, engineering, uniqueness and/or representation of a certain era.

#### Native American Sites

Certain Native American sites were chosen as particularly significant because of their importance in the settlement of the area. These are the trails and sites that were in place long before the trees were cut down, the marshes filled in, and the dunes moved around. They are routes and sites that were significant for many reasons including: for transportation through the area, as meeting places, or as representation of the Native American culture.

Again, since there are far too numerous resources within the watershed to review each one, a process was developed to narrow the resource list to the one or two that would represent the category for each county. The resources were chosen by their repetitive appearance in several areas. First, they may have been listed in the county Interim Reports. Or, they may be National Historic Register Sites. Others were resources that stuck out during visual driving tours. Still other resources just kept appearing in various documents, or were recommended by the focus group. In review, we found that these were the sites that kept reappearing and so, they were selected to represent the various categories.

Within the Lake Michigan Watershed, there are several significant federally funded resources, such as the Indiana Dunes National Lakeshore. Although these resources are culturally and historically important, no federally funded sites are included in the list of significant sites. This study was partially funded with federal dollars to examine resources outside federal ownership. Although not fundable, federally owned historic sites are an important part of planning for historic resources in the watershed.

For additional information see:

- Focus Group Listing of Sites
- County Interim Reports (Not included in Report)
- Historic Indiana (Not included in Report)





### Porter County (cont.)

Natural/Green Space – Moraine Nature Preserve  
Recreation/Green Space – Indiana Dunes State Park  
Significant Architecture – Roadside Architecture –Pines to Porter  
Significant Architecture – Porter Town Hall – Porter  
Significant Architecture – Brown Mansion – Chesterton  
Culture/Education – Valparaiso University – Valparaiso  
Culture/Religious – Adams Church – Morgan Township  
Cultural/Sculpture – Brauer Museum of Art – Valparaiso  
Railroad – Beverly Shores South Shore Railroad Station  
Railroad – New York Central Passenger Depot – Chesterton  
Cemetery – Graceland Cemetery – Valparaiso  
Bridge – Crisman Road Bridge – Portage Township  
Native American – Local Girl Scout Camp – Liberty Township

### La Porte County

Downtown Comm. Dist. - Franklin Square Hist. Dist. – Mich. City  
Industry – Michigan City Paper Box Company  
Residential District – John Lloyd Wright Homes – Long Beach  
Residential District – Old Edgewood Historic Dist. – Michigan City  
Transportation – Various Trails – Galena Township  
Agriculture – Pavolka Orchard – Coolspring Township  
Natural/Green Space – Barker Woods Nature Preserve – Mich. City  
Natural/Green Space – Intl. Friendship Gardens – Michigan City  
Rec./Green Space – Washington Park, Museum, etc.– Mich. City  
Significant Architecture – Lookout Tower – Michigan City  
Significant Architecture – Barker Mansion – Michigan City  
Culture/Education – Purdue Univ. North Central – Michigan City  
Culture/Religious – St. Stanislaus Koska Church – Michigan City  
Cultural/Sculpture – John G. Blank Center for the Arts – Mich. City  
Railroad – Michigan City Train Depot – Michigan City  
Cemetery – Greenwood Cemetery – Michigan City  
Bridge – Washington Bicentennial Bridge – Michigan City  
Native American – Potawatomi Trail – Michigan City





What criteria may be considered in the future for designating resources as significant?

Creating criteria for any type of designation is always a difficult task. Oftentimes, the use of criteria is looked on as a form of elimination—the ‘if your test scores aren’t high enough, you won’t get into a good college’ threat. Does that mean that if a resource doesn’t make the cut that it wasn’t important in the history of this region? Does it mean that a piece of history is eliminated for future generations?

In that light, the criteria assembled within this study are meant to be a checklist for accomplishments. Similar to a hurdler at the Olympics, with the hurdling of each criteria, a resource is one step closer to the prize. It is a difficult task to determine, from any one perspective, what is significant and what is not. Depending upon what exactly the ranking of significance is used for, the criteria may even change slightly. However, listed below are some examples of criteria that may be considered in the group of accomplishments on a resource’s ‘race’ to become significant.

A cultural or historic resource that represents an important contribution in the development of the region, Indiana or the United States.

A resource that represents a unique period in history that played a pivotal role in the development of the region.

A resource that is unique to the region, a “one-of-a-kind”, or a resource that is part of a group of resources that have unique qualities.

A resource that is the best representation of its type and can be reasonably restored or protected.

A resource that may no longer be visible but has specific significance (trail, building, etc.) and can be interpreted through other means.



A location that is important to the history or culture of the area due to an event that occurred on that site.

Resources that are important for their design, engineering, style, art or architectural features.

A resource specifically related to a person or group of people who are important in the culture or history of the region.

A resource that represents a scarce or unique feature in the region.

A newly built resource, such as a museum or interpretive center, whose purpose it is to house the artifacts, tell the story, preserve, or educate on the historic and cultural resources of the area.



What are the recommendations offered by Shive-Hattery, Inc. for consideration regarding preservation, restoration, tourism, community organization, and recreation?

There is, of course, no one perfect solution that will meet the needs of all the resources of the region in a low cost and efficient manner. When it comes to protection and restoration there rarely is a 'quick fix'. There are, however, several general recommendations that can help the effort develop on a big picture level. These are recommendations that apply to the region as a whole, although there are definitely more specific, detailed recommendations that will be needed for individual sites as they are studied on a case-by-case level.

#### Recommendations for Improved Protection and Restoration Efforts

Develop ordinances, legislation, and/or enforceable guidelines to protect historic and cultural resources within the watershed. In order for protection efforts to be successful, there needs to be some type of review and consequence of actions. This can and should occur at all levels, including local and state government.

Educate public officials, general public, volunteers, organizations, etc. Protection is not simply a topic to be mentioned in 4<sup>th</sup> grade state history with hopes that kids will go home and tell their parents and all will be well in the world. Education needs to start at the top and work its way down. Provide information to your state elected officials on why this region is important to the state of Indiana and why the protection of its historic and cultural resources is a vital economic issue. Let your U.S. Congressmen know what your programs are and where you need grants and funding. Educate local governments on the benefits of ordinances and codes for protection of these resources. And, don't forget to stop in when the 4<sup>th</sup> grade class is talking about state history.

Identify funding options. This needs to be a concentrated regional effort to identify the potential funding sources for protection. Funding can come from a multitude of sources,



such as national, state, and local government. But, funding can also come from corporate donations, civil organizations, private organizations, and private citizens. There are obscure little organizations out there that are often focused on a very specialized topic. Oftentimes, it's an individual who may have a pet interest in a certain area. Who knows, maybe Bill Gates has a special interest in maritime history?

Identify resources for assistance. This is as important, if not more so, as identifying funding. One of the most important things to remember in protection and restoration is that 9.9 times out of 10, you are not the first group to be doing this. Don't try to recreate the wheel. Begin by identifying areas for assistance that can save you time and effort and provide at least an area to get started. For example, contact the City of Boston for a copy of their building ordinances regarding historic structures. Have a specialist come in and hold a two-day seminar on organizing volunteers. Identify a successful program from another area or another state and have a program representative visit with you about what worked and what didn't. How would they do it differently if they had to do it over again? Most successful government entities and organizations are more than happy to share their successes with others.

Work together with other regional and national organizations and programs, such as the states organized under the Coastal Zone Management program. Again, find other entities with like challenges and opportunities to learn and share with. These affiliations can be beneficial in many areas, including funding and tourism opportunities.

Develop a regional master plan. This item is discussed more in-depth in the regional section, but the overall philosophy is that you need to start with a plan. There needs to be direction to the efforts for an efficient, unified front.

Complete a regional interpretive master plan. All of these resources are of no benefit if they are not interpreted for others to learn from and enjoy. This is again one of the most







vention and visitors' bureaus, chambers of commerce, local events and festivals, etc. Not only is cooperation among these entities important for tourism, but it can also mean pooled resources and cost savings.

Identify regional attractions. This, of course, relates to the need for the overall regional master plan. In this process, all significant historical and cultural resources would be identified and mapped in relationship to natural resources, recreational features, roadway corridors, etc. This would then assist in the development of tours, themes, etc.

Develop an effective and diverse range of marketing materials. Develop such items as websites, videos, maps, audiotapes, brochures, etc. to reach an expanded number and wider range of tourists.

#### Recommendations for Organizing Communities

Identify "go to" people and local specialists who can assist with protection and restoration on a regional level. This may be a list including everything from local historians and historical archives, to a list of qualified contractors who have excellent craftsmanship for re-milling historical moldings. This would serve as a reference list for groups and organizations working on the resources, marketing plans, etc.

Develop a regional organization. This is a



Identify regional funding efforts. Improved community organization can be valuable on many fronts, but one of the most important is the unified funding effort. Pursuing funding on a regional level is critical in obtaining some of the special funding. In addition, the representation and backing of a regional organization can increase the comfort level of those



- !" Skiing, skating, snowmobiling
- !" Town celebrations and ethnic festivals
- !" Unique shopping experiences
- !" Bird watching, plant walks, wildlife viewing, etc.
- !" Local art and culture activities
- !" College sporting activities

#### Recommendations for Regional Coordination

Develop volunteer and hospitality training programs. Volunteers and hospitality workers are the first connection to tourists, potential donors, etc.—your front door people to resource protection and restoration. Volunteer and hospitality work training programs can improve this front line contact to assure a good first experience for tourists and visitors to the region.

Improve signage. One of the most frustrating experiences is being in a strange place and not knowing if you're on the right track. Improved signage can help comfort visitors to the various resources and direct increased numbers of visitors to experience the various resources.

Develop a long-range strategic plan. This should be done on both a regional and resource-by-resource basis. This strategic planning process helps turn the master plan, marketing plan, and other projects into reality by tracking funding, schedule, phasing, etc. In addition, a strategic plan can be a very strong tool when trying to secure funding for programs, since it shows process for completing the various components.

Expand partnerships with regional, state and federal agencies and organizations for increased assistance with research, interpretation, restoration, etc.

Develop sponsorship or membership relationships with corporate and private entities to support protection and restoration activities.



Develop interpretation and educational guidance in order to improve the experience at various resources throughout the region. This would help educate resource site managers so that they can share their resource better with site guests.

Develop an opportunity for managers of the various resources in the watershed to coordinate with one another, and share experiences and ideas with their colleagues. By sharing thoughts and ideas, resource managers would be able to learn through others and eliminate unnecessary frustrations and costs.

Develop a regional, chamber of commerce type, business group to recognize businesses supportive of the restoration and protection of resources in their area. This business group would benefit the businesses by opening up marketing and sponsorship opportunities. In addition, businesses would identify themselves as members of say the Lake Michigan Watershed Chamber of Commerce, thus getting the word out to the public on the regional concept.

Create a regional staff to oversee the various marketing, fundraising, volunteer, etc. efforts and monitor their success. This regional staff could possibly be developed with the assistance of the Northern Indiana Regional Planning Commission. Again, this would help coordinate efforts and eliminate duplication, while putting all the watershed resources forward with continuity.

#### Assessment of Feasibility

Tie specific project proposals to other community development or economic initiatives and activities such as Brownfield programs, land use, tourism, and work force development. Emphasize continued and increased efforts on making preservation and conservation of historic and natural resources 'keys to the success' in other economic initiatives.



Conduct comparative assessments. Identify other successful, as well as unsuccessful, projects that serve as comparative case examples for new or proposed projects.

As public funding may become available, emphasize that the public funding portion be used as leverage to secure and attract private investment funds.

Consider the long-term perspective for determining the feasibility of a proposed project: funding, planning, construction, maintenance, business plan, operations, promotion, terms of future transfer of property ownership, etc.



How can the restoration and protection of historic and cultural resources be assisted on a regional level?



applications for grants and funding, such as TEA 21 and other regional DOT funding programs, regional planning district funds, regional corporation and gaming monies, etc.

#### State or National Scenic Byway Designation

Organization of resources along a roadway corridor could lead to a State or National Scenic Byway Designation. This can open up doors to funding, marketing, and other benefits.

#### Region-wide Educational Programs

Again, one of the key components in restoration and protection of cultural and historical resources is education. This includes educational programs that start in the elementary schools and continue all the way to the legislator's office in the Statehouse. By developing regional education programs, costs can be shared between counties and school districts, meetings and presentations can be organized for large groups, and overall, more people can be reached with fewer dollars.

#### Regional Marketing and Publicity Planning

Similar to the education program, regional marketing and publicity can reach more people for fewer dollars. Regional campaigns and brochures can be developed, as well as regional branding, regional tours, etc. The Northern Indiana Harbor Country promotion for La Porte County, is a prime example of how this can work.

#### Pooling of Funds and Resources

For one lone museum or historical site to develop a brochure is a major undertaking, but if that lone museum pools its funds with several other museums, the road to a brochure just gets a lot easier. But perhaps more important than funds, is resources. No longer does each site need a historian or an architectural guru, or a graphic artist. These are resources that can be shared effectively and be cost efficient on a regional level.





What might be the next steps?

Now that the Coastal Study is complete, the obvious first question is, “Where do we go next?” What is step number two? That can be a difficult question to answer. It may depend on when



ture' next steps: securing an official designation for the watershed area, developing a regional master plan, and developing a regional database. In addition, there are numerous miscellaneous steps that may focus on one particular topic or focus area, or may just be a little smaller in scope than the 'big picture' steps. These lists and ideas were developed with the input of a local focus group.

### Official Designation

One 'big picture' next step may be to evaluate the pros, cons, and feasibility of an official designation for the coastal region. There are several different options including state or federal scenic byways and heritage area designations. Affiliation with the byways and heritage areas can offer benefits for signage, marketing, etc. These designations also provide another way to tie the region together around a common theme. However, it would need to be determined whether this would indeed be beneficial in accomplishing the goals of the group, what economic impact it would have, etc.

### Regional Master Plan

Another 'big picture option' would be to complete a Regional Master Plan. This master plan would be an effort that would include input from government agencies and representatives on a local, regional, and state level; local organizations and citizens; corporate and industry representatives; etc. It would begin with the development of a database and mapping of all identifiable significant resources in the watershed—where are they located, what is their status of protection or restoration, what are their needs, etc. This would be overlaid on a map showing natural and recreational resources, roads, towns, etc. With that complete, themes, goals, and objectives could be developed, as well as a phasing plan for moving ahead with future steps, such as:

Regional Cultural and Historic Resources Committee  
to aid in the development of legislation, guidelines,  
programs, etc. within the watershed  
Regional Education Programs



Regional Interpretation Plan  
Regional Marketing Plan  
State or National Scenic Byway Status for one of the  
roadways within the region

### Regional Database

This database could be developed as a way to share information among the various stakeholders in the watershed. There are literally hundreds of items that could be stored in the database format, but the key is to develop databases that can save people time and frustration, as well as listing go-to people for information. Some of databases listings may include:

Historical Society Contacts  
Licensed Contractor Lists  
Resource Lists  
Websites  
Funding and Grant Resources

### Miscellaneous Next Steps

Identify trails across all counties  
Encourage graduate student and advanced research  
Utilize study document in potential funding applications



- Develop a coordinating body/entity
- Develop a forum to publish or display local info
- List contact information including a description of expertise or site management
- Develop information that discusses the need for protection
- Develop local continuity for this effort
- Distribute to public libraries, museums, NIRPC, universities, municipalities, etc.
- Link with universities
- Present report to NW Indiana Historical Community
- Develop a County Survey of Cemeteries – Bring attention to those identified
- Identify endangered sites – Add to Database
- Develop political support
- Identify or develop community development corporations
- Identify community revitalization plans
- Develop urban enterprise zones, such as Gary's



Where can I learn more about the resources and the study?  
Where can I get help currently?

For more information on Lake Michigan watershed's cultural and historical resources or the Coastal Study, please contact:

Laurie Rounds, Program Manager  
Coastal Coordination Program  
State of Indiana Department of Natural Resources  
Division of Water  
402 W. Washington St.  
Room W264  
Indianapolis, IN 46204  
[lrounds@dnr.state.in.us](mailto:lrounds@dnr.state.in.us)  
Ph. 317.233.0132  
Fax 317.233.4579





Existing Plans and Studies of Historical and Cultural Resources, in the Lake Michigan Watershed, obtained by Shive-Hattery, Inc.

Bieker Woods Master Plan  
Town of Munster

Calumet Ecological Park Feasibility Study  
U.S. Dept. of the Interior

The Calumet Region: An Historical Resource Guide  
Lance Trusty

The Calumet Region: Indiana's Last Frontier  
Powell A. Moore

Calumet Region Historical Guide  
Federal Writers' Project Indiana

Country Roads of Indiana—Drives, Day Trips and Weekend  
Excursions  
Sally McKinney

Early Peoples of Indiana  
IN DNR

Emerson Neighborhood Plan  
Gary Urban Enterprise Association

Festival Guide/Get Out and Go Map/Travel Guide  
Enjoy Indiana!

Hammond Historical and Architectural Survey  
Hammond Department of Planning and Development

Historic Indiana: IN Properties Listed in the National Register of Historic Places 1999-2000  
IN DNR



Existing Plans and Studies cont.

Historical & Cultural Resources: The Region's Legacy  
Northwestern Indiana Regional Planning Commission

Indiana: A New Historical Guide, Indiana Historical Society,  
1989

Indiana: Off the Beaten Path—A Guide to Unique Places  
Phyllis Thomas

Indiana 2000 Recreation Guide  
IN DNR

Indiana's Cultural Resources Management Plan 1998-2003  
IN DNR

The Indiana Dunes Story: How nature & people made a park  
The Shirley Heinze Environmental Fund

The Indiana Heritage Trust  
IN DNR

Lake, La Porte, and Porter County Interim Reports: IN His-  
toric Sites and Structures Inventory  
Historic Landmarks Foundation of Indiana

Lake Michigan Indiana Recreational Access Guide  
IN DNR

Michigan City Vision 2000 Strategic Plan  
Michigan City Urban Enterprise Association

A Pictorial History of Indiana  
Dwight W. Hoover

The Portable La Porte County  
Michigan City Public Library and La Porte County CETA





Existing Plans and Studies cont.

Sustaining America's Coastal Communities and Resources  
NOAA

To Touch the Water: Cultural Heritage Map – Lake, Porter,  
and La Porte Counties  
Northwest Indiana Humanities Consortium

Tour of the Coasts  
NOAA



## Listing of Federal, State, and Local Agencies and Resources



Federal Government cont.

The National Oceanic and Atmospheric Administration (NOAA)  
The National Ocean Service  
Office of Ocean and Coastal Resource Management  
Coastal Programs Division, N/ORM3  
1305 East-West Highway, SSMC4  
Silver Spring, Maryland 20910  
phone (301) 713-3155  
[www.ocrm.nos.noaa.gov/czm/](http://www.ocrm.nos.noaa.gov/czm/)

National Park Service (NPS)  
1849 C Street NW  
Washington, DC 20240  
phone (202) 208-6843  
[www.nps.gov/](http://www.nps.gov/)

National Register of Historic Places  
National Park Service  
1849 C Street, NW  
NC400  
Washington, DC 20240  
phone (202) 343-9536 or 343-9500  
[www.cr.nps.gov/nr/](http://www.cr.nps.gov/nr/)

National Scenic Byways Resource Center  
227 West First Street, Suite 610  
Duluth, MN 55802  
phone (218) 529-7576 or 800-4BYWAYS, option 5  
fax (218) 529-7553  
[www.byways.org](http://www.byways.org)

The National Trust Main Street Center  
National Trust for Historic Preservation  
1785 Massachusetts Avenue, N.W.  
Washington, DC 20036  
phone (202)588-6219  
fax (202)588-6050  
[www.mainst.org/index.htm](http://www.mainst.org/index.htm)



## State Government

Indiana Department of Natural Resources  
Division of Water  
Coastal Coordination Program  
402 W. Washington St., Room W264  
Indianapolis, IN 46204  
phone (317) 233-0132  
fax (317) 233-4579

[www.state.in.us/dnr/water/](http://www.state.in.us/dnr/water/)

[www.state.in.us/dnr/lakemich/index.htm](http://www.state.in.us/dnr/lakemich/index.htm)

Indiana Department of Natural Resources  
Division of Historic Preservation and Archaeology  
402 W. Washington St., Room W274  
Indianapolis, IN 46204  
phone (317) 233-1646  
fax (317) 233-0693

[www.state.in.us/dnr/historic/index.htm](http://www.state.in.us/dnr/historic/index.htm)

Indiana Department of Natural Resources  
Division of State Parks and Resources



State Government cont.

Indiana Department of Commerce  
Indiana Tourism Division  
One North Capitol, Suite 700  
Indianapolis, IN 46204-2288  
phone (888)-ENJOY-IN  
fax (317) 233-6887  
[www.state.in.us/tourism/](http://www.state.in.us/tourism/)

Indiana Department of Commerce



## Local Government

### Lake County

Lake County Historian  
Rebecca Crabb  
3606 Belshaw Road  
Lowell, IN 46356  
phone (219) 696-0769 office  
E-Mail: [Becky696@Juno.Com](mailto:Becky696@Juno.Com)

Lake County Public Library  
1919 W. Lincoln Highway  
Merrillville, IN 46410  
[www.lakeco.lib.in.us](http://www.lakeco.lib.in.us)

Buckley Homestead County Park  
3606 Belshaw Road  
Lowell, IN 46356  
phone (219) 696-0769

Calumet Empowerment Zone: Gary  
Mayor Scott King  
City of Gary  
401 Broadway  
Gary, IN 46402  
phone (219) 391-8200

Calumet Empowerment Zone: East Chicago  
Mayor Robert Pastrick  
City of East Chicago  
4525 Indianapolis Blvd  
East Chicago, IN 46312  
phone (219) 881-1301



Lake County cont.

Calumet Empowerment Zone: Hammond  
Mayor Duane Dedelow, Jr.  
City of Hammond  
5925 Calumet Avenue  
Hammond, IN 46320  
phone (219) 853-6301

Crown Point Planning Department  
102 E Clark  
Crown Point, IN 46307  
<http://www.crownpoint.net/index.html>

Deep River County Park  
Wood's Mill  
9410 Old Lincoln Highway  
Hobart, IN 46342  
phone (219) 947-1958

Dyer Planning Department  
1 Town Square  
Dyer, IN 46311

East Chicago Planning Department  
City Hall  
4525 Indianapolis Boulevard  
East Chicago, IN 46312

East Chicago Public Library—East Chicago Room  
2401 East Columbus Drive  
East Chicago, IN 46312

Gary Planning Department  
City Hall  
475 Broadway  
Gary, IN 46402



Lake County cont.

Gary Public Library—Indiana Room  
220 West 5<sup>th</sup>





Lake County cont.

Schererville Town Hall  
833 W. Lincoln Hwy  
Schererville, IN 46375

Whiting City Hall  
1443 119th Street  
Whiting, IN 46394

Porter County

Porter County Historian  
Larry Clark  
107 E. Jefferson  
Valparaiso, IN 46383  
phone (219) 462-0524  
fax (219) 477-4866  
E-Mail: [Lclarkvalpo@Webtv.Net](mailto:Lclarkvalpo@Webtv.Net)

Beverly Shores Town Hall  
PO Box 38  
Beverly Shores, IN 46301

Burns Harbor Town Hall  
1240 North Boo Road  
Burns Harbor, IN 46304

Chesterton Town Hall  
726 Broadway  
Chesterton, IN 46304

Dune Acres  
1450 N. Mineral Springs Rd.,  
Dune Acres, IN 46304

Ogden Dunes Town Hall  
115 Hillcrest  
Ogden Dunes, IN 46368



Porter County cont.

Portage City Hall  
6070 Central Avenue  
Portage, IN 46368

Porter Town Hall  
303 Franklin St.  
Porter, IN 46304

Valparaiso Planning Department  
166 Lincolnway  
Valparaiso, IN 46383

Valpo Public Library  
Larry Clark  
107 E. Jefferson Street  
Valparaiso, IN 46383

La Porte County

La Porte County Historian  
Fern Eddy Schultz



La Porte County cont.

Trail Creek Building Department  
211 Rainbow Trail  
Trail Creek, IN 46360

St. Joseph County

St Joseph County Historian  
Mary Renshaw  
59215 High Pointe Drive  
South Bend, IN 46614  
phone (219) 235-9664  
fax (219) 235-9059

National Organizations and Contacts

American Association for State and Local History  
1717 Church Street  
Nashville, TN 37203-2991  
phone (615) 320-3203



State Organizations and Contacts cont.

Geographic Library  
015 Student Building  
Indiana University  
701 E. Kirkwood  
Bloomington, IN 47405  
phone (812) 855-1108

Glenn Black Laboratory of Archaeology  
Indiana University  
9<sup>th</sup> and Fess  
Bloomington, IN 47405  
phone (812)855-0022  
[www.gbl.indiana.edu](http://www.gbl.indiana.edu)

Historic Landmarks Foundation of Indiana  
340 W. Michigan St.  
Indianapolis, IN 46202-3204  
phone (317) 639-4534  
[www.historiclandmarks.org](http://www.historiclandmarks.org)

Historic Preservation Issues  
[www.hometown.aol.com/timahrends/pixpages/miscpix.html](http://www.hometown.aol.com/timahrends/pixpages/miscpix.html)  
[www.member.aol.com/timahrends/preserveindiana.html](http://www.member.aol.com/timahrends/preserveindiana.html)

Indiana Historical Society  
450 W. Ohio Street  
Indianapolis, IN 46202  
phone (317) 232-1879  
[www.indianahistory.org](http://www.indianahistory.org)

Purdue University Cooperative Extension Service  
.8 1e9Ny(es/2202-)6(/u)6(i)1(ou2202a)6(i Adi)6(ng)6(sto2202at)6(sn Sui)6(l)6(di)6(ng)10( )  
...a.ette IN  
phone (3765 249418489



## Regional Organizations and Contacts

Northwestern Indiana Regional Planning Commission  
6100 Southport Road  
Portage, IN 46368  
phone (219) 763-6060  
[www.nirpc.org/](http://www.nirpc.org/)

Blue and Grey Society of Northwest Indiana  
Contact: John  
phone (219) 924-0529  
<http://members.aol.com/danajohn1/blueandgray.html>

Calumet Ethnic Heritage Alliance  
Contact: Janet Moran  
7127 Forest Ave.  
Hammond, IN 46324  
phone (219) 933-4708

Calumet Regional Archives  
Indiana University Northwest  
Contact: Steve McShane  
Gary, IN 46356  
[www.lib.iun.indiana.edu/crahome.htm](http://www.lib.iun.indiana.edu/crahome.htm)

Chanute Aquatorium Society  
607 S. Lake Street, Suite A  
Gary, IN 46403  
phone (219) 938-8080

Heritage Society Of Northwest Indiana  
President: Jim Morrow  
PO Box 295  
Chesterton, In 46304-0508

Historical Community of Northwest Indiana



### Regional Organizations and Contacts cont.

Latino Historical Society  
Contact: David Castro  
4802 Walsh Street  
East Chicago, IN 46312-3442  
phone (219) 398-3265

Little Calumet River Basin Development Commission  
Contact: Dan Gardner  
c/o Northwestern Indiana Regional Planning Commission  
6100 Southport Road  
Portage, IN 46368  
phone (219) 763-6060

Northern Indiana Historical Society  
Northern Indiana Center For History  
President: Lester C. Lamon  
Contact: Cheryl Taylor  
808 W Washington St  
South Bend, In 46601  
phone (219) 235-9664  
fax (219) 235-9059  
E-Mail: [Nich@Michiana.Org](mailto:Nich@Michiana.Org)

Northwest Indiana Genealogy Society  
Contact: Betty Johnson  
5763 Ellsworth Court  
Merrillville, IN 46410

Save the Dunes  
Tom Anderson  
444 Barker Road  
Michigan City, IN 46360  
phone (219) 879-3937  
[www.savedunes.org](http://www.savedunes.org)



### Regional Organizations and Contacts cont.

Society For The Preservation Of Old Mills  
Great Lakes Chapter  
Contact: Fred Beals  
1531 Folkstone Court  
Mishawaka, IN 46544  
fax (219) 259-4483

### Local Organizations and Contacts

#### Lake County

Lake County Courthouse Foundation  
Contact: Dick Becker  
PO Box 556  
Crown Point, IN 46307

Lake County Historical Society & Museum  
President: Bruce L. Woods  
Courthouse Square Suite 202  
Crown Point , IN 46410  
phone (219) 662-3975  
E-Mail: [Bwoods\\_Mhs@Yahoo.Com](mailto:Bwoods_Mhs@Yahoo.Com)  
[www.crownpoint.net/museum.htm](http://www.crownpoint.net/museum.htm)

Lake County Convention and Visitor's Bureau  
President: Spiros Batistatos  
5800 Broadway  
Merrillville, IN 46410

South Lake County Agricultural Historical Society  
Contact: Donald Barman  
7910 W. 109<sup>th</sup> Ave.  
Crown Point, IN 46307  
<http://hometown.aol.com/southlakeco>



Lake County cont.

Cedar Lake Historical Association/Lake of the Cedars Museum  
Contact: Anne Zimmerman  
PO Box 421  
Cedar Lake, IN 46303

Dyer Historical Society, Inc.  
President: Glen L. Eberly  
Dyer Town Hall  
One Town Square  
Dyer , IN 46311  
phone (219) 865-6108  
[www.dyeronline.com/history/index.htm](http://www.dyeronline.com/history/index.htm)

East Chicago Historical Society  
Contact: Gloria Dosen  
2401 East Columbus Drive  
East Chicago, IN 46312  
phone (219) 397-2453  
fax (219) 397-6715  
E-Mail: [Gdosen@Ecpl.Org](mailto:Gdosen@Ecpl.Org)

Gary – “America’s Magic Industrial City”  
Website: [members.nbci.com/chameyer](http://members.nbci.com/chameyer)

Gary Historical & Cultural Society  
President: Dolly Millender  
Gar5(l)5 C  
Gar5(l)5 .36 0.09663  
phon.36 0.02891  
g r O. I p c e s o c G





Lake County cont.

Griffith Historical Society  
President: Delores Smessaert  
PO Box 678  
Griffith, IN 46319  
phone (219)924-7246  
fax (219) 924-4377

[www.thetimesonline.com/org/GriffithHistSoc/](http://www.thetimesonline.com/org/GriffithHistSoc/)

Hammond Historical Society, Inc.  
President: Suzanne Long





Lake County cont.

St. John Historical Society, Inc.  
President: William T. Tuley  
PO Box 134  
St John , IN 46373  
phone (219) 365-8550

Schererville Historical Society  
President: Arthur Schweitzer  
Contact: Heidi Zima  
PO Box 333  
Schererville , IN 46375  
phone (219) 322-1699

Three Creeks Historical Assn.  
Contact: Alma Finney  
Lowell Public Library  
1505 Commercial Avenue  
Lowell, IN 46356  
<http://birch.palni.edu/~drigg/histassn.htm>

Whiting-Robertsdale Historical Society  
President: Ed Williamson  
1610 119th Street  
Whiting, IN 46394  
phone (219) 659-1432

Porter County

Porter County Convention and Visitor's Bureau  
President: Cliff Bryan  
800 Indian Boundary Rd.  
Chesterton, IN 46304



Porter County cont.

Historical Society Of Porter County, Inc.  
Old Jail Museum  
President: Alan R. Loomis  
Contact: Bonnie Cuson  
153 S Franklin Street  
Valparaiso, IN 46383  
phone (219) 465-3595  
[www.porterco.org/county/pcpage8/pcpg8.htm](http://www.porterco.org/county/pcpage8/pcpg8.htm)

Beverly Shores Historical Society  
President: Carl Reed  
PO Box 242  
Beverly Shores, IN 46301-0242  
E-Mail: [Coreed@Netnitco.Net](mailto:Coreed@Netnitco.Net)

Duneland Historical Society  
Westchester Township Historical Museum  
President: Jane Walsh-Brown  
PO Box 2043  
Chesterton, IN 46304  
phone (219) 921-0963  
fax (219) 926-1813

Historical Society Of Ogden Dunes  
Hour Glass Museum  
President: Naomi Svihlas  
115 Hillcrest Rd - 101  
Ogden Dunes, IN 46368-1001  
phone (219) 762-1268  
E-Mail: [Gsvihla@Delphi.Com](mailto:Gsvihla@Delphi.Com)

Portage Community Historical Society, Inc.  
Contact: Al Goin  
2100 Willowcreek Road  
Portage, IN 46368  
phone (219) 762-4218  
fax (219) 762-7479  
Contact: Al Goin





## Focus Group Site Listings

### Coastal Historic Resources Focus Group



Whiting cont.



### Dyer

Lincoln Highway Memorial

St. Joseph Church

Commercial Downtown

Remnant of old Lincoln Highway—west of US 41 and south of US  
30. Ask G. Greiff

Meyer Castle with marker

### Merrillville

Sauk Trail near 73<sup>rd</sup> by Iddings Elementary

Old Downtown Merrillville

Farms on south side of Merrillville

St. George Serbian Church

Indian-American Center—to be built on Merrillville Rd between 84<sup>th</sup>  
and 89<sup>th</sup> Street

Deep River County Park

Merrillville High School

Merrillville Old Mill—now a pizza restaurant at Merrillville Rd/330

Olin Skinner House at 73<sup>rd</sup> and I-65

Boyd Farm

Merrillville Cemetery

Cemetery Park at 73<sup>rd</sup> and Taft—entry gate, tower

Serbian Community Center

Merrillville Drive-in

South Lake Mall

Tri-City Mall

Forest Hill—Native American trails crossing point

### Munster

Carmelite Monastery and Shrive

Downtown—Old Town Hall

Old Botanical Gardens at Calumet and 80-94

Wolf House- Ridge and Oak—contemporary architecture

Nike Missile Base—on national register and has website

Kaske House/Beeker Woods

Hart Ditch at Ridge Road and the Highland/Munster line







### Hobart

Viquesntey Dough Boy at 7<sup>th</sup> and Lincoln  
Downtown

Art Theater

Hobart Museum

Unitarian Church

George Lake

Villa Shores—Frank Lloyd Wright homes

Former Brickyard

Penn Train Station

6<sup>th</sup> Apartment Buildings (flats) by Giglio's Pizza downtown

Scriba Farm at 135 Center St

### Porter County

#### Shoreline Area

Dunes State Park

Dune Acres Club House

Ogden Dunes—1 FLW house, Ski Jump

Beverly Shores—depot, Administration Building, Brightwater cluster, Kold house, Lustron house

#### Porter Beach

Historic Hotel, Johnson Inn

Roadside Architecture—between Pines and Porter, gas station

Oggsburg Farm—Swedish homestead nominated for Historic District IDNL, ask Janice Slupski

Pumps on 12

Goodfellow Club Youth Camp, IDNL in Porter (pg 12 of SSS)

#### Chesterton

Downtown

Commercial District—17 buildings

South Shore cars

NY Central Station

Brown Mansion—on national register

Gazebo Railroad Park

Cemetery

Coffee Creek

Proposed Architectural District



Chesterton cont.

Hillstrum Workers homes  
Manufacturing plant on Broadway

Porter

Town Hall  
Downtown

Valparaiso

Valparaiso University Outdoor Sculpture collection  
Graceland Cemetery at Old US 30 and Sturdy Rd  
St. Paul Cemetery at Old US 30 and Sturdy Rd  
Downtown—Courthouse, Old Jail, Opera House, Sheriff's residence  
Ball House on Camel  
Bobis Sculpture at St. Paul Church on NE side  
Temple Beth?  
Union Cemetery—SE of downtown and has a sign  
Old Immanuel Lutheran  
Seven Dolores Shrine  
Joliet Road—original Lincoln Hwy

Winfield

Deer Creek Methodist Church at 109<sup>th</sup>, 1 mile west of cemetery  
Deer Creek Cemetery at Grand and 109<sup>th</sup>  
Round barns

La Porte County

Michigan City

Old Lighthouse and catwalk  
Washington Park  
Old Navy Armory (now Coast Guard)  
Barker Mansion  
La Porte County Superior Courthouse  
Depot- NY Central  
St. Mary of the Immaculate Conception  
John G. Blank Art Center  
International Friendship Gardens  
St. Stanislaus Kostka Church  
Scholls Building—was a dairy on Franklin south of HD



Michigan City cont.

Greenwood Cemetery  
Old Edgewood HD  
Indiana State Prison

Long Beach

Town Hall  
Residential area

Otis

Mary of the Assumption on SR421  
Ames Stadium and Rock Garden on SR 421

Coolspring Township

Coolspring School

Galena Township

Galena School  
Old Michigan Trail  
Pottawattamie Trail  
Ackerman Orchard  
Sun Acre Farm at Emery Rd and 1000N  
Sauk Trail  
Hesston—1000N  
Maple Grove Methodist Church

St. Joseph County

Spicer Lake Nature Preserve  
Farms along County Line Road  
Hamilton Trail



### Miscellaneous References and Websites

The data presented below was compiled solely for the purpose of preparing the Coastal Study and the recommendations it contains. The Indiana Department of Natural Resources and Shive-Hattery do not warrant or assure the accuracy of any reported data associated with this study. Readers of the data associated within this study assume all responsibility for any and all use and interpretation.

Barker Mansion and Civic Center brochure

Brauer Museum of Art brochure J /TT4 1 Calumet Regional 30087s 0 Tw 14.99 f 0



Miscellaneous References and Websites cont.

Indiana Dunes Official Map and Guide

Indiana Dunes State Park brochure

Indiana Freedom Trails brochure



Miscellaneous References and Websites cont.

The Old Lighthouse brochure

Pictorial History of Michigan City brochure

Pioneer Michigan City brochure and tour map

Porter County Bikeway System brochure

Porter County Fishing Guide

The Porter County Birding Guide

Sail Away brochure

Singing Sands Almanac, Vol. 20, No. 3, Summer 2000

Valparaiso University brochure

Valparaiso University Campus Walking Tour brochure

Walking through Time: A Historical Walking Tour Map through 1910 Valparaiso

The Washington Park Zoo brochure

Grand Calumet Task Force

[www.grandcal.org/](http://www.grandcal.org/)

Hammond, Indiana

[www.hammondindiana.com](http://www.hammondindiana.com)

Indiana Trails Advisory Board

[www.state.in.us/dnr/outdoor/advisory.htm](http://www.state.in.us/dnr/outdoor/advisory.htm)

Indiana University Northwest Campus

<http://www.indiana.edu/campus/iu-northwest.html>









## Lake County



Site ID 1 Site Name: Downtown Whiting

County: Lake City: Whiting

Address: 119th Street & Sherican Ave.

Owner: Private/Mutiple

Owner Contact:

First Name:	Last Name: Varies	
Organization:		
Address 1:	Address 2:	
City:	State:	Zip Code:
Phone:	Fax:	E-mail:

Site ID 1 Site Name: Downtown Whiting

County: Lake City: Whiting

- No existing protection
- Apparently Restored
- Need for Restoration
- Be

Site ID 1 Site Name: Downtown Whiting

County: Lake City: Whiting

Natural or Scenic

- |  |   |
|--|---|
| <input type="checkbox"/> Beaches                   | <input type="checkbox"/> Orchards and Vineyards                   |
| <input type="checkbox"/> Bird Watching             | <input type="checkbox"/> Parks-national, state, local             |
| <input type="checkbox"/> Climate                   | <input type="checkbox"/> Picnic Areas                             |
| <input type="checkbox"/> Fall Foliage              | <input type="checkbox"/> Quiet                                    |
| <input type="checkbox"/> Fishing streams and lakes | <input type="checkbox"/> Rivers                                   |
| <input type="checkbox"/> Forests                   | <input type="checkbox"/> Sand Dunes                               |
| <input type="checkbox"/> Botanical Gardens         | <input type="checkbox"/> Star Gazing                              |
| <input type="checkbox"/> Geologic Formations       | <input type="checkbox"/> Views                                    |
| <input type="checkbox"/> Hiking Trails             | <input type="checkbox"/> Wilderness                               |
| <input type="checkbox"/> Lakes                     | <input type="checkbox"/> Wildlife (natural settings, sanctuaries) |
| <input type="checkbox"/> Nature Trails             | <input checked="" type="checkbox"/> Unknown                       |
| <input type="checkbox"/> Open Space                |   |

Management Needs

- Resource Maintenance Plan
- Resource Restoration Plan
- Resource Protection Plan
- Landscape Maintenance Plan
- Signage Plan
- Hospitality Plan
- Interpretation Plan
- Lighting Plan
- Landscape Restoration Plan
- Unknown

Reference/Source of Information

- County Interim Report
- Cultural and Historical Resources Map
- First Hand Experience
- Focus Group
- Local/Survey Recommendation
- Unknown

Site ID 1 Site Name: Downtown Whiting  
County: Lake City: Whiting

- Archaeological Sites
-

Site ID 1 Site Name: Downtown Whiting

County: Lake City: Whiting

Other Attractions	
<input type="checkbox"/> Bridges	<input type="checkbox"/> Observation Towers
<input type="checkbox"/> Unusual Architecture	<input type="checkbox"/> Roadside Parks
<input type="checkbox"/> Children's Park	<input type="checkbox"/> Roadside Produce Stands
<input type="checkbox"/> Dams and Power Stations	<input type="checkbox"/> Saw Mill
<input checked="" type="checkbox"/> Government Buildings	<input type="checkbox"/> Settings for Movies
<input type="checkbox"/> Grist Mill	<input checked="" type="checkbox"/> Shopping Centers
<input type="checkbox"/> Handcraft/homecraft industries	<input checked="" type="checkbox"/> Statuary
<input type="checkbox"/> Harbors	<input type="checkbox"/> The first of its kind
<input type="checkbox"/> Industrial Plant Tours	<input type="checkbox"/> The only one of its kind
<input type="checkbox"/> Local "Oddities"	<input type="checkbox"/> Universities and Colleges
<input type="checkbox"/> Libraries	<input type="checkbox"/> Zoos

Amusement or theme parks

Archery

Ballooning

Beachcombing

Boating

Bowling

Camping

Canoeing

Children's playgrounds



Site ID 4 Site Name: Gary City Center Historic District

County: Lake City: Gary

Address: Broadway & East 6th Avenue

Owner: Private/Mutiple

Owner Contact:

First Name:	Last Name: Varies
Organization:	
Address 1:	Address 2:
City:	State: Zip Code:
Phone:	Fax: E-mail:

Site ID 4 Site Name: Gary City Center Historic District

County: Lake

City: Gary

Highest Visitation Season: All year

Area of Significance: Downtown Commercial District

Status of Protection:

- No existing protection
- Apparently Restored
- Need for Restoration
- Beyond Restoration

Main Visitor Groups - Age

- Senior Citizens
- Baby Boomers/Empty Nesters
- DINKS
- School Trips
- 40 somethings with teens
- 30 somethings with young children
- 20 somethings with young children
- Single 20 somethings

Main Visitor Groups - Interest

- History Buffs
- Architectural Interest
- Nature Types
- Military Buffs
- Rail Fans

Intrinsic Qualities

- Archaeological
- Cultural
- Historical
- Natural
- Recreational
- Scenic

Designated Properties

- National Historic Landmark
- National Register of Historic Places
- Historic American Buildings Survey
- Historic American Engineering Record

Development Needs

- Camping
- Directional Signage
- Handicap Access
- Identification Signage
- Improved Parking
- Improved Vehicular Access
- Increased Parking
- Interpretation
- Lighting
- Mapping
- Overlook
- Picnic Facilities
- Potable Water
- Restroom
- Trails
- Visitor Safety Improvements

Existing Site Facilities

<input type="checkbox"/> Hiking Trail	<input type="checkbox"/> Telephone
<input type="checkbox"/> Paved Biking Trail	<input type="checkbox"/> Tour Guides
<input type="checkbox"/> Unpaved Biking Trail	<input type="checkbox"/> Fire Pits
<input checked="" type="checkbox"/> Paved Walking Trail	<input type="checkbox"/> Grills
<input type="checkbox"/> Unpaved Walking Trail	<input type="checkbox"/> Horse Trail
<input type="checkbox"/> Paved Multi-Use Trail	<input checked="" type="checkbox"/> Paved Parking
<input type="checkbox"/> Unpaved Multi-Use Trail	<input type="checkbox"/> Unpaved Parking
<input type="checkbox"/> Playground facilities	<input type="checkbox"/> Cabins
<input type="checkbox"/> Lodge	<input type="checkbox"/> Camp Sites
<input type="checkbox"/> Shelters	<input type="checkbox"/> Trailer Camping
<input type="checkbox"/> Picnic benches	<input type="checkbox"/> Reservation System
<input type="checkbox"/> Restrooms	<input checked="" type="checkbox"/> Food Services
<input type="checkbox"/> Drinking Water	<input type="checkbox"/> Beach

Existing Interpretive Qualities

- Kiosk
- Map
- Signage
- Brochure
- Video
- Web Site
- Guides
- Coloring Book
- Hospitality Center

- Kiosk
- Map
- Signage
- Brochure
- Video
- Web Site
- Guides
- Coloring Book
- Hospitality Center

Site ID 4 Site Name: Gary City Center Historic District

County: Lake City: Gary

- Beaches
- Bird Watching
- 

Management Needs	
<input checked="" type="checkbox"/>	Resource Maintenance Plan
<input checked="" type="checkbox"/>	Resource Restoration Plan
<input checked="" type="checkbox"/>	Resource Protection Plan
<input type="checkbox"/>	Landscape Maintenance Plan
<input checked="" type="checkbox"/>	Signage Plan
<input type="checkbox"/>	Hospitality Plan
<input checked="" type="checkbox"/>	Interpretation Plan
<input type="checkbox"/>	Lighting Plan
<input type="checkbox"/>	Landscape Restoration Plan

Site ID 4 Site Name: Gary City Center Historic District

County: Lake City: Gary

Cultural or Historic Attraction

- |   |  |  |
|---|--|--|
| <input type="checkbox"/> Archaeological Sites                             | <input checked="" type="checkbox"/> Historic Buildings   | <input type="checkbox"/> Native Folklore                               |
| <input type="checkbox"/> Art Museum                                       | <input type="checkbox"/> Historic Building Tours         | <input type="checkbox"/> Newsworthy Places                             |
| <input type="checkbox"/> Battlefields                                     | <input checked="" type="checkbox"/> Historic Railroads   | <input type="checkbox"/> Old Forts                                     |
| <input type="checkbox"/> Birthplaces or Homes of Famous People            | <input type="checkbox"/> Historic Road                   | <input type="checkbox"/> Re-enactment of Historical Events             |
| <input type="checkbox"/> Burial Grounds                                   | <input checked="" type="checkbox"/> Interurban Rail Line | <input type="checkbox"/> Residential Historic District                 |
| <input checked="" type="checkbox"/> Churches                              | <input checked="" type="checkbox"/> Landmarks            | <input checked="" type="checkbox"/> Ruins                              |
| <input type="checkbox"/> Conservatories                                   | <input type="checkbox"/> Mansions                        | <input type="checkbox"/> School  |
| <input checked="" type="checkbox"/> Downtown Commercial Historic District | <input checked="" type="checkbox"/> Memorials            | <input checked="" type="checkbox"/> Theaters (stage productions, film) |
| <input type="checkbox"/> Early Industry                                   | <input checked="" type="checkbox"/> Monuments            |  |
| <input checked="" type="checkbox"/> Early Settlements                     | <input type="checkbox"/> Museums                         |  |
| <input type="checkbox"/> Ethnic Celebrations                              | <input type="checkbox"/> Native American Culture         |  |

- Agricultural Fairs
- Air Shows
- Animal Shows
- Antique and Collectible Shows
- Art Shows
- Artisan Studio Tours
- Auto Shows
-

Site ID 4 Site Name: Gary City Center Historic District  
County: Lake City: Gary

Bridges

Site ID 5 Site Name: British Petroleum (formerly Amoco Oil Co.) Refinery

County: Lake City: Whiting

Address: 2815 Indianapolis Boulevard

Owner: Private/Individual

Owner Contact:

First Name:	Last Name:
Organization: British Petroleum	
Address 1: 2815 Indianapolis	Address 2:
City: Whiting	State: IN Zip Code: 46394-
Phone:	Fax: E-mail:

Site ID 5 Site Name: British Petroleum (formerly Amoco Oil Co.) Refinery

County: Lake City: Whiting

Highest Visitation Season: Not open to public

Area of Significance: Industry

Status of Protection:

- No existing protection
- Apparently Restored
- Need for Restoration
- Beyond Restoration

Main Visitor Groups - Age

- Senior Citizens
- Baby Boomers/Empty Nesters
- DINKS
- School Trips
- 40 somethings with teens
- 30 somethings with young children
- 20 somethings with young children
- Single 20 somethings

- History Buffs
- Architectural Interest
- Nature Types
- Military Buffs

Site ID 5 Site Name: British Petroleum (formerly Amoco Oil Co.) Refinery

County: Lake City: Whiting

- Beaches
- Bird Watching
- Climate
- Fall Foliage
- Fishing streams and lakes
- Forests
- Botanical Gardens
- Geologic Formations
- Hiking Trails
- Lakes
- OTT0 1 Tf q 62.52 573.96 77. Tf 0dTf r90.eTf 1 s8. Tf ET 1 1 1 sc 51 553.92 8.5 BT 0 0 0 sc /TT0 1 Tf -0.0039 Tc 0 Tw 8.04 0 0 8.04 63.36 680.5201 Tr

<p><b>Management Needs</b></p> <ul style="list-style-type: none"><li><input checked="" type="checkbox"/> Resource Maintenance Plan</li><li><input checked="" type="checkbox"/> Resource Restoration Plan</li><li><input checked="" type="checkbox"/> Resource Protection Plan</li><li><input type="checkbox"/> Landscape Maintenance Plan</li><li><input checked="" type="checkbox"/> Signage Plan</li><li><input checked="" type="checkbox"/> Hospitality Plan</li><li><input checked="" type="checkbox"/> Interpretation Plan</li><li><input type="checkbox"/> Lighting Plan</li><li><input type="checkbox"/> Landscape Restoration Plan</li></ul>
--



Site ID 5 Site Name: British Petroleum (formerly Amoco Oil Co.) Refinery

County: Lake City: Whiting

Cultural or Historic Attraction

- |  |  |   |
|--|--|---|
| <input type="checkbox"/> Archaeological Sites                  | <input checked="" type="checkbox"/> Historic Buildings | <input type="checkbox"/> Native Folklore                    |
| <input type="checkbox"/> Art Museum                            | <input type="checkbox"/> Historic Building Tours       | <input type="checkbox"/> Newsworthy Places                  |
| <input type="checkbox"/> Battlefields                          | <input type="checkbox"/> Historic Railroads            | <input type="checkbox"/> Old Forts                          |
| <input type="checkbox"/> Birthplaces or Homes of Famous People | <input type="checkbox"/> Historic Road                 | <input type="checkbox"/> Re-enactment of Historical Events  |
| <input type="checkbox"/> Burial Grounds                        | <input type="checkbox"/> Interurban Rail Line          | <input type="checkbox"/> Residential Historic District      |
| <input type="checkbox"/> Churches                              | <input checked="" type="checkbox"/> Landmarks          | <input type="checkbox"/> Ruins                              |
| <input type="checkbox"/> Conservatories                        | <input type="checkbox"/> Mansions                      | <input type="checkbox"/> School                             |
| <input type="checkbox"/> Downtown Commercial Historic District | <input type="checkbox"/> Memorials                     | <input type="checkbox"/> Theaters (stage productions, film) |
| <input checked="" type="checkbox"/> Early Industry             | <input type="checkbox"/> Monuments                     |   |
| <input type="checkbox"/> Early Settlements                     | <input type="checkbox"/> Museums                       |   |
| <input type="checkbox"/> Ethnic Celebrations                   | <input type="checkbox"/> Native American Culture       |   |

- |  |  |  |
|--|--|--|
| <input type="checkbox"/> Agricultural Fairs            | <input type="checkbox"/> Craft Shows               | <input type="checkbox"/> Pageants      |
| <input type="checkbox"/> Air Shows                     | <input type="checkbox"/> Drama Productions         | <input type="checkbox"/> Parades       |
| <input type="checkbox"/> Animal Shows                  | <input type="checkbox"/> Farm Tours                | <input type="checkbox"/> Photo Contets |
| <input type="checkbox"/> Antique and Collectible Shows | <input type="checkbox"/> Fishing Derbies           | <input type="checkbox"/>               |
| <input type="checkbox"/> Art Shows                     | <input type="checkbox"/> Flower Shows or Festivals |  |
| <input type="checkbox"/> Artisan Studio Tours          | <input type="checkbox"/> Food Festivals            |  |
| <input type="checkbox"/> Auto Shows                    | <input type="checkbox"/> Harvest Celebrations      |  |
| <input type="checkbox"/> Ball Games and Tournaments    | <input type="checkbox"/> Hay Rides                 |  |
| <input type="checkbox"/> Barbeques                     | <input type="checkbox"/> Hobby Shows               |  |
| <input type="checkbox"/> Barn Dances                   | <input type="checkbox"/> Home Tours                |  |
| <input type="checkbox"/> Bicycle Tours/Races           | <input type="checkbox"/> July 4th Celebrations     |  |
| <input type="checkbox"/> Card Tournaments              | <input type="checkbox"/> Labor Day Celebrations    |  |
| <input type="checkbox"/> Christmas Festivals           | <input type="checkbox"/> Living History Festivals  |  |
| <input type="checkbox"/> Comedy Contests               | <input type="checkbox"/> Music Festivals           |  |



Site ID 6 Site Name: United States Steel Gary Works

County: Lake City: Gary

Address: 1 N. Broadway

Owner: Private/Mutiple

Owner Contact:

First Name:	Last Name:
Organization: United States Steel	
Address 1:	Address 2: 1 North Broadway
City: Gary	State: IN Zip Code: 46402-
Phone:	Fax: E-mail:

Site ID 6 Site Name: United States Steel Gary Works

County: Lake City: Gary

Highest Visitation Season: Not open to public

Area of Significance: Industry

Status of Protection:

- No existing protection
- Apparently Restored
- Need for Restoration
- Beyond Restoration

Main Visitor Groups - Age

- Senior Citizens
- Baby Boomers/Empty Nesters
- DINKS
- School Trips
- 40 somethings with teens
- 30 somethings with young children
- 20 somethings with young children
- Single 20 somethings

Main Visitor Groups - Interest

- History Buffs
- Architectural Interest
- Nature Types
- Military Buffs
- Rail Fans

Intrinsic Qualities

- Archaeological
- Cultural
- Historical
- Natural
- Recreational
- Scenic

Development Needs

- Camping
- Directional Signage
- Handicap Access
- Identification Signage
- Improved Parking
- Improved Vehicular Access
- Increased Parking
- Interpretation
- Lighting
- Mapping
- Overlook
- Picnic Facilities
- Potable Water
- Restroom
- Trails
- Visitor Safety Improvements

Designated Properties

- National Historic Landmark
- National Register of Historic Places
- Historic American Buildings Survey
- Historic American Engineering Record

Existing Site Facilities

<input type="checkbox"/> Hiking Trail	<input type="checkbox"/> Telephone
<input type="checkbox"/> Paved Biking Trail	<input type="checkbox"/> Tour Guides
<input type="checkbox"/> Unpaved Biking Trail	<input type="checkbox"/> Fire Pits
<input type="checkbox"/> Paved Walking Trail	<input type="checkbox"/> Grills
<input type="checkbox"/> Unpaved Walking Trail	<input type="checkbox"/> Horse Trail
<input type="checkbox"/> Paved Multi-Use Trail	<input type="checkbox"/> Paved Parking
<input type="checkbox"/> Unpaved Multi-Use Trail	<input type="checkbox"/> Unpaved Parking
<input type="checkbox"/> Playground facilities	<input type="checkbox"/> Cabins
<input type="checkbox"/> Lodge	<input type="checkbox"/> Camp Sites
<input type="checkbox"/> Shelters	<input type="checkbox"/> Trailer Camping
<input type="checkbox"/> Picnic benches	<input type="checkbox"/> Reservation System
<input type="checkbox"/> Restrooms	<input type="checkbox"/> Food Services
<input type="checkbox"/> Drinking Water	<input type="checkbox"/> Beach

Existing Interpretive Qualities

- Kiosk
- Map
- Signage
- Brochure
- Video
- Web Site
- Guides
- Coloring Book
- Hospitality Center

Interpretive Needs

- Kiosk
- Map
- Signage
- Brochure
- Video
- Web Site
- Guides
- Coloring Book
- Hospitality Center

- Agriculture
- Archaeology
-





Site ID 6 Site Name: United States Steel Gary Works  
County: Lake City: Gary

Bridges

Site ID 7 Site Name: Wood's Historic Grist Mill (Roscoe Woods House)

County: Lake City: Hobart

Address: 9410 Old Lincoln Way

Owner: Private/Individual

Owner Contact:

First Name:	Last Name:	
Organization:		
Address 1:	Address 2:	
City:	State:	Zip Code:
Phone:	Fax:	E-mail:



Site ID 7 Site Name: Wood's Historic Grist Mill (Roscoe Woods House)

County: Lake City: Hobart

Highest Visitation Season: Spring

Area of Significance: Industry

Status of Protection:

<input type="checkbox"/> No existing protection
<input checked="" type="checkbox"/> Apparently Restored
<input type="checkbox"/> Need for Restoration
<input type="checkbox"/> Beyond Restoration

- Senior Citizens
- Baby Boomers/Empty Nesters
- DINKS
-





Site ID 7 Site Name: Wood's Historic Grist Mill (Roscoe Woods House)

County: Lake

City: Hobart

Other Attractions

- |   |  |
|---|--|
| <input type="checkbox"/> Bridges                            | <input type="checkbox"/> Observation Towers        |
| <input type="checkbox"/> Unusual Architecture               | <input type="checkbox"/> Roadside Parks            |
| <input type="checkbox"/> Children's Park                    | <input type="checkbox"/> Roadside Produce Stands   |
| <input checked="" type="checkbox"/> Dams and Power Stations | <input checked="" type="checkbox"/> Saw Mill       |
| <input type="checkbox"/> Government Buildings               | <input type="checkbox"/> Settings for Movies       |
| <input checked="" type="checkbox"/> Grist Mill              | <input type="checkbox"/> Shopping Centers          |
| <input type="checkbox"/> Handcraft/homecraft industries     | <input type="checkbox"/> Statuary                  |
| <input type="checkbox"/> Harbors                            | <input type="checkbox"/> The first of its kind     |
| <input type="checkbox"/> Industrial Plant Tours             | <input type="checkbox"/> The only one of its kind  |
| <input type="checkbox"/> Local "Oddities"                   | <input type="checkbox"/> Universities and Colleges |
| <input type="checkbox"/> Libraries                          | <input type="checkbox"/> Zoos                      |
| <input type="checkbox"/> Military Installations             | <input type="checkbox"/> Unknown                   |

Nearby Recreation

- |   |   |
|---|---|
| <input type="checkbox"/> Amusement or theme parks | <input type="checkbox"/> Kite Flying                      |
| <input type="checkbox"/> Archery                  | <input type="checkbox"/> Local Food Specialties           |
| <input type="checkbox"/> Ballooning               | <input type="checkbox"/> Mountain Biking                  |
| <input type="checkbox"/> Beachcombing             | <input type="checkbox"/> Picnicking                       |
| <input type="checkbox"/> Bird Watching            | <input type="checkbox"/> Racing and Regattas              |
| <input type="checkbox"/> Boating                  | <input type="checkbox"/> River Tubing                     |
| <input type="checkbox"/> Bowling                  | <input type="checkbox"/> Rock Hunting                     |
| <input type="checkbox"/> Camping                  | <input type="checkbox"/> Sailing                          |
| <input type="checkbox"/> Canoeing                 | <input type="checkbox"/> Scuba Diving                     |
| <input type="checkbox"/> Children's playgrounds   | <input type="checkbox"/> Shopping                         |
| <input type="checkbox"/> Fishing                  | <input type="checkbox"/> Skeet Shooting                   |
| <input type="checkbox"/> Fossil Hunting           | <input type="checkbox"/> Skiing (downhill, cross country) |
| <input type="checkbox"/> Gambling                 | <input type="checkbox"/> Swimming                         |
| <input type="checkbox"/> Golf                     | <input type="checkbox"/> Tennis                           |
| <input type="checkbox"/> Hang Gliding             | <input type="checkbox"/> Trap Shooting                    |
| <input type="checkbox"/> Health and Beauty Spas   | <input type="checkbox"/> Video Arcades                    |
| <input type="checkbox"/> Hiking                   | <input type="checkbox"/> Zoo                              |
| <input type="checkbox"/> Ice Skating              | <input checked="" type="checkbox"/> Unknown               |
| <input type="checkbox"/> Kayaking                 |   |

Site ID 8 Site Name: Marktown Historic District  
County: Lake City: East Chicago

Site ID 8 Site Name: Marktown Historic District  
County

Site ID 8 Site Name: Marktown Historic District

County: Lake City: East Chicago

Natural or Scenic

- |  |   |
|--|---|
| <input type="checkbox"/> Beaches                   | <input type="checkbox"/> Orchards and Vineyards                   |
| <input type="checkbox"/> Bird Watching             | <input checked="" type="checkbox"/> Parks-national, state, local  |
| <input type="checkbox"/> Climate                   | <input checked="" type="checkbox"/> Picnic Areas                  |
| <input type="checkbox"/> Fall Foliage              | <input type="checkbox"/> Quiet                                    |
| <input type="checkbox"/> Fishing streams and lakes | <input type="checkbox"/> Rivers                                   |
| <input type="checkbox"/> Forests                   | <input type="checkbox"/> Sand Dunes                               |
| <input type="checkbox"/> Botanical Gardens         | <input type="checkbox"/> Star Gazing                              |
| <input type="checkbox"/> Geologic Formations       | <input type="checkbox"/> Views                                    |
| <input type="checkbox"/> Hiking Trails             | <input type="checkbox"/> Wilderness                               |
| <input type="checkbox"/> Lakes                     | <input type="checkbox"/> Wildlife (natural settings, sanctuaries) |
| <input type="checkbox"/> Nature Trails             |   |
| <input checked="" type="checkbox"/> Open Space     |   |

Management Needs

- Resource Maintenance Plan
- Resource Restoration Plan
- Resource Protection Plan
- Landscape Maintenance Plan
- Signage Plan
- Hospitality Plan
- Interpretation Plan
- Lighting Plan
- Landscape Restoration Plan

- County Interim Report
- Cultural and Historical Resources Map
-

Site ID 8 Site Name: Marktown Historic District

County: Lake City: East Chicago

Cultural or Historic Attraction

- |  |  |   |
|--|--|---|
| <input type="checkbox"/> Archaeological Sites                  | <input checked="" type="checkbox"/> Historic Buildings | <input type="checkbox"/> Native Folklore                    |
| <input type="checkbox"/> Art Museum                            | <input type="checkbox"/> Historic Building Tours       | <input type="checkbox"/> Newsworthy Places                  |
| <input type="checkbox"/> Battlefields                          | <input type="checkbox"/> Historic Railroads            | <input type="checkbox"/> Old Forts                          |
| <input type="checkbox"/> Birthplaces or Homes of Famous People | <input type="checkbox"/> Historic Road                 | <input type="checkbox"/> Re-enactment of Historical Events  |
| <input type="checkbox"/> Burial Grounds                        | <input type="checkbox"/> Interurban Rail Line          | <input type="checkbox"/> Residential Historic District      |
| <input type="checkbox"/> Churches                              | <input type="checkbox"/> Landmarks                     | <input type="checkbox"/> Ruins                              |
| <input type="checkbox"/> Conservatories                        | <input type="checkbox"/> Mansions                      | <input type="checkbox"/> School                             |
| <input type="checkbox"/> Downtown Commercial Historic District | <input type="checkbox"/> Memorials                     | <input type="checkbox"/> Theaters (stage productions, film) |
| <input checked="" type="checkbox"/> Early Industry             | <input type="checkbox"/> Monuments                     | <input type="checkbox"/> Unknown                            |
| <input type="checkbox"/> Early Settlements                     | <input type="checkbox"/> Museums                       |   |
| <input type="checkbox"/> Ethnic Celebrations                   | <input type="checkbox"/> Native American Culture       |   |

Special Events

- |  |  |   |
|--|--|---|
| <input type="checkbox"/> Agricultural Fairs            | <input type="checkbox"/> Craft Shows               | <input type="checkbox"/> Pageants                               |
| <input type="checkbox"/> Air Shows                     | <input type="checkbox"/> Drama Productions         | <input type="checkbox"/> Parades                                |
| <input type="checkbox"/> Animal Shows                  | <input type="checkbox"/> Farm Tours                | <input type="checkbox"/> Photo Contests                         |
| <input type="checkbox"/> Antique and Collectible Shows | <input type="checkbox"/> Fishing Derbies           | <input type="checkbox"/> Queen Coronations                      |
| <input type="checkbox"/> Art Shows                     | <input type="checkbox"/> Flower Shows or Festivals | <input type="checkbox"/> Races (auto, motorcycle, boat, horse)  |
| <input type="checkbox"/> Artisan Studio Tours          | <input type="checkbox"/> Food Festivals            | <input type="checkbox"/> Religious Celebrations or Observations |
| <input type="checkbox"/> Auto Shows                    | <input type="checkbox"/> Harvest Celebrations      | <input type="checkbox"/> Rodeos                                 |
| <input type="checkbox"/> Ball Games and Tournaments    | <input type="checkbox"/> Hay Rides                 | <input type="checkbox"/> Specialty Food Tasting Events          |
| <input type="checkbox"/> Barbeques                     | <input type="checkbox"/> Hobby Shows               | <input type="checkbox"/> Threshing Bees                         |
| <input type="checkbox"/> Barn Dances                   | <input type="checkbox"/> Home Tours                | <input type="checkbox"/> Tractor Pulls                          |
| <input type="checkbox"/> Bicycle Tours/Races           | <input type="checkbox"/> July 4th Celebrations     | <input type="checkbox"/> Triathlons                             |
| <input type="checkbox"/> Card Tournaments              | <input type="checkbox"/> Labor Day Celebrations    | <input type="checkbox"/> Winery Tours and Tasting Rooms         |
| <input type="checkbox"/> Christmas Festivals           | <input type="checkbox"/> Living History Festivals  | <input checked="" type="checkbox"/> Unknown                     |
| <input type="checkbox"/> Comedy Contests               | <input type="checkbox"/> Music Festivals           |   |



Site ID 8 Site Name: Marktown Historic District

County: Lake City: East Chicago

Other Attractions

- |  |  |
|--|--|
| <input type="checkbox"/> Bridges                         | <input type="checkbox"/> Observation Towers        |
| <input checked="" type="checkbox"/> Unusual Architecture | <input type="checkbox"/> Roadside Parks            |
| <input checked="" type="checkbox"/> Children's Park      | <input type="checkbox"/> Roadside Produce Stands   |
| <input type="checkbox"/> Dams and Power Stations         | <input type="checkbox"/> Saw Mill                  |
| <input type="checkbox"/> Government Buildings            | <input type="checkbox"/> Settings for Movies       |
| <input type="checkbox"/> Grist Mill                      | <input type="checkbox"/> Shopping Centers          |
| <input type="checkbox"/> Handcraft/homecraft industries  | <input type="checkbox"/> Statuary                  |
| <input type="checkbox"/> Harbors                         | <input type="checkbox"/> The first of its kind     |
| <input type="checkbox"/> Industrial Plant Tours          | <input type="checkbox"/> The only one of its kind  |
| <input type="checkbox"/> Local "Oddities"                | <input type="checkbox"/> Universities and Colleges |
| <input type="checkbox"/> Libraries                       | <input type="checkbox"/> Zoos                      |

Nearb

- |  |   |
|--|---|
| <input type="checkbox"/> Amusement or theme parks          | <input type="checkbox"/> Kite Flying                      |
| <input type="checkbox"/> Archery                           | <input type="checkbox"/> Local Food Specialties           |
| <input type="checkbox"/> Ballooning                        | <input type="checkbox"/> Mountain Biking                  |
| <input type="checkbox"/> Beachcombing                      | <input type="checkbox"/> Picnicking                       |
|  | <input type="checkbox"/> Racing and Regattas              |
| <input type="checkbox"/> Boating                           | <input type="checkbox"/> River Tubing                     |
| <input type="checkbox"/> Bowling                           | <input type="checkbox"/> Rock Hunting                     |
| <input type="checkbox"/> Camping                           | <input type="checkbox"/> Sailing                          |
| <input type="checkbox"/> Canoeing                          | <input type="checkbox"/> Scuba Diving                     |
| <input checked="" type="checkbox"/> Children's playgrounds | <input type="checkbox"/> Shopping                         |
| <input type="checkbox"/> Fishing                           | <input type="checkbox"/> Skeet Shooting                   |
| <input type="checkbox"/> Fossil Hunting                    | <input type="checkbox"/> Skiing (downhill, cross country) |
| <input type="checkbox"/> Gambling                          | <input type="checkbox"/> Swimming                         |
| <input type="checkbox"/> Golf                              | <input type="checkbox"/> Tennis                           |
| <input type="checkbox"/> Hang Gliding                      | <input type="checkbox"/> Trap Shooting                    |
| <input type="checkbox"/> Health and Beauty Spas            | <input type="checkbox"/> Video Arcades                    |
| <input type="checkbox"/> Hiking                            | <input type="checkbox"/> Zoo                              |
| <input type="checkbox"/> Ice Skating                       |   |
| <input type="checkbox"/> Kayaking                          |   |







Site ID 9 Site Name: Lincoln Highway Memorial/Sauk Trail  
County: Lake City: Dyer

Archaeolog

Site ID 9 Site Name: Lincoln Highway Memorial/Sauk Trail

County: Lake

City: Dyer

Other Attractions

- |   |  |
|---|--|
| <input type="checkbox"/> Bridges                        | <input type="checkbox"/> Observation Towers        |
| <input type="checkbox"/> Unusual Architecture           | <input type="checkbox"/> Roadside Parks            |
| <input type="checkbox"/> Children's Park                | <input type="checkbox"/> Roadside Produce Stands   |
| <input type="checkbox"/> Dams and Power Stations        | <input type="checkbox"/> Saw Mill                  |
| <input type="checkbox"/> Government Buildings           | <input type="checkbox"/> Settings for Movies       |
| <input type="checkbox"/> Grist Mill                     | <input type="checkbox"/> Shopping Centers          |
| <input type="checkbox"/> Handcraft/homecraft industries | <input type="checkbox"/> Statuary                  |
| <input type="checkbox"/> Harbors                        | <input type="checkbox"/> The first of its kind     |
| <input type="checkbox"/> Industrial Plant Tours         | <input type="checkbox"/> The only one of its kind  |
| <input type="checkbox"/> Local "Oddities"               | <input type="checkbox"/> Universities and Colleges |
| <input type="checkbox"/> Libraries                      | <input type="checkbox"/> Zoos                      |
| <input type="checkbox"/> Military Installations         | <input checked="" type="checkbox"/> Unknown        |

Nearby Recreation

- |   |   |
|---|---|
| <input type="checkbox"/> Amusement or theme parks | <input type="checkbox"/> Kite Flying                      |
| <input type="checkbox"/> Archery                  | <input type="checkbox"/> Local Food Specialties           |
| <input type="checkbox"/> Ballooning               | <input type="checkbox"/> Mountain Biking                  |
| <input type="checkbox"/> Beachcombing             | <input type="checkbox"/> Picnicking                       |
| <input type="checkbox"/> Bird Watching            | <input type="checkbox"/> Racing and Regattas              |
| <input type="checkbox"/> Boating                  | <input type="checkbox"/> River Tubing                     |
| <input type="checkbox"/> Bowling                  | <input type="checkbox"/> Rock Hunting                     |
| <input type="checkbox"/> Camping                  | <input type="checkbox"/> Sailing                          |
| <input type="checkbox"/> Canoeing                 | <input type="checkbox"/> Scuba Diving                     |
| <input type="checkbox"/> Children's playgrounds   | <input type="checkbox"/> Shopping                         |
| <input type="checkbox"/> Fishing                  | <input type="checkbox"/> Skeet Shooting                   |
| <input type="checkbox"/> Fossil Hunting           | <input type="checkbox"/> Skiing (downhill, cross country) |
| <input type="checkbox"/> Gambling                 | <input type="checkbox"/> Swimming                         |
| <input type="checkbox"/> Golf                     | <input type="checkbox"/> Tennis                           |
| <input type="checkbox"/> Hang Gliding             | <input type="checkbox"/> Trap Shooting                    |
| <input type="checkbox"/> Health and Beauty Spas   | <input type="checkbox"/> Video Arcades                    |
| <input type="checkbox"/> Hiking                   | <input type="checkbox"/> Zoo                              |
| <input type="checkbox"/> Ice Skating              | <input checked="" type="checkbox"/> Unknown               |
| <input type="checkbox"/> Kayaking                 |   |

Site ID 10 Site Name: Great Sauk Trail and/or Forest Hill Historical Marker

County: Lake City: Merrillville

Address: 276 E. 68th Place

Owner:

Owner Contact:

First Name:	Last Name:	
Organization:		
Address 1:	Address 2:	
City:	State:	Zip Code:
Phone:	Fax:	E-mail:

Site ID 10 Site Name: Great Sauk Trail and/or Forest Hill Historical Marker

County: Lake City: Merrillville

- No existing protection
- Apparently Restored
- Need for Restoration
-



Site ID 10 Site Name: Great Sauk Trail and/or Forest Hill Historical Marker

County: Lake City: Merrillville

<p><b>Management Needs</b></p> <p><input type="checkbox"/> Resource Maintenance Plan</p> <p><input type="checkbox"/> Resource Restoration Plan</p> <p><input type="checkbox"/> Resource Protection Plan</p> <p><input type="checkbox"/> Landscape Maintenance Plan</p> <p><input type="checkbox"/> Signage Plan</p> <p><input type="checkbox"/> Hospitality Plan</p> <p><input checked="" type="checkbox"/> Interpretation Plan</p> <p><input type="checkbox"/> Lighting Plan</p> <p><input type="checkbox"/> Landscape Restoration Plan</p>
--

Site ID 10 Site Name: Great Sauk Trail and/or Forest Hill Historical Marker

County: Lake City: Merrillville

Cultural or Historic Attraction

- |  |   |   |
|--|---|---|
| <input type="checkbox"/> Archaeological Sites                  | <input type="checkbox"/> Historic Buildings                 | <input type="checkbox"/> Native Folklore                    |
| <input type="checkbox"/> Art Museum                            | <input type="checkbox"/> Historic Building Tours            | <input type="checkbox"/> Newsworthy Places                  |
| <input type="checkbox"/> Battlefields                          | <input type="checkbox"/> Historic Railroads                 | <input type="checkbox"/> Old Forts                          |
| <input type="checkbox"/> Birthplaces or Homes of Famous People | <input checked="" type="checkbox"/> Historic Road           | <input type="checkbox"/> Re-enactment of Historical Events  |
| <input type="checkbox"/> Burial Grounds                        | <input type="checkbox"/> Interurban Rail Line               | <input type="checkbox"/> Residential Historic District      |
| <input type="checkbox"/> Churches                              | <input type="checkbox"/> Landmarks                          | <input type="checkbox"/> Ruins                              |
| <input type="checkbox"/> Conservatories                        | <input type="checkbox"/> Mansions                           | <input type="checkbox"/> School                             |
| <input type="checkbox"/> Downtown Commercial Historic District | <input type="checkbox"/> Memorials                          | <input type="checkbox"/> Theaters (stage productions, film) |
| <input type="checkbox"/> Early Industry                        | <input type="checkbox"/> Monuments                          |   |
| <input type="checkbox"/> Early Settlements                     | <input type="checkbox"/> Museums                            |   |
| <input type="checkbox"/> Ethnic Celebrations                   | <input checked="" type="checkbox"/> Native American Culture |   |

- |  |  |
|--|--|
| <input type="checkbox"/> Agricultural Fairs            | <input type="checkbox"/> Craft Shows       |
| <input type="checkbox"/> Air Shows                     | <input type="checkbox"/> Drama Productions |
| <input type="checkbox"/> Animal Shows                  | <input type="checkbox"/> Farm Tours        |
| <input type="checkbox"/> Antique and Collectible Shows | <input type="checkbox"/> Fishing Derbies   |
| <input type="checkbox"/> Art Shows                     | <input type="checkbox"/>                   |
| <input type="checkbox"/> Artisan Studio Tours          |  |
| <input type="checkbox"/> Auto Shows                    |  |
| <input type="checkbox"/> Ball Games and Tournaments    |  |
| <input type="checkbox"/> Barbeques                     |  |
| <input type="checkbox"/> Barn Dances                   |  |
| <input type="checkbox"/> Bicycle Tours/Races           |  |
| <input type="checkbox"/> Card Tournaments              |  |
| <input type="checkbox"/> Christmas Festivals           |  |
| <input type="checkbox"/> Comedy Contests               |  |

Site ID 10 Site Name: Great Sauk Trail and/or Forest Hill Historical Marker

County: Lake

City: Merrillville

Other Attractions	
<input type="checkbox"/> Bridges	<input type="checkbox"/> Observation Towers
<input type="checkbox"/> Unusual Architecture	<input type="checkbox"/> Roadside Parks
<input type="checkbox"/> Children's Park	<input type="checkbox"/> Roadside Produce Stands
<input type="checkbox"/> Dams and Power Stations	<input type="checkbox"/> Saw Mill
<input type="checkbox"/> Government Buildings	<input type="checkbox"/> Settings for Movies
<input type="checkbox"/> Grist Mill	<input type="checkbox"/> Shopping Centers
<input type="checkbox"/> Handcraft/homecraft industries	<input type="checkbox"/> Statuary
<input type="checkbox"/> Harbors	<input type="checkbox"/> The first of its kind
<input type="checkbox"/> Industrial Plant Tours	<input type="checkbox"/> The only one of its kind
<input type="checkbox"/> Local "Oddities"	<input type="checkbox"/> Universities and Colleges
<input type="checkbox"/> Libraries	<input type="checkbox"/> Zoos

- |   |   |
|---|---|
| <input type="checkbox"/> Amusement or theme parks | <input type="checkbox"/> Kite Flying                      |
| <input type="checkbox"/> Archery                  | <input type="checkbox"/> Local Food Specialties           |
| <input type="checkbox"/> Ballooning               | <input type="checkbox"/> Mountain Biking                  |
| <input type="checkbox"/> Beachcombing             | <input type="checkbox"/> Picnicking                       |
|   | <input type="checkbox"/> Racing and Regattas              |
| <input type="checkbox"/> Boating                  | <input type="checkbox"/> River Tubing                     |
| <input type="checkbox"/> Bowling                  | <input type="checkbox"/> Rock Hunting                     |
| <input type="checkbox"/> Camping                  | <input type="checkbox"/> Sailing                          |
| <input type="checkbox"/> Canoeing                 | <input type="checkbox"/> Scuba Diving                     |
| <input type="checkbox"/> Children's playgrounds   | <input type="checkbox"/> Shopping                         |
| <input type="checkbox"/> Fishing                  | <input type="checkbox"/> Skeet Shooting                   |
| <input type="checkbox"/> Fossil Hunting           | <input type="checkbox"/> Skiing (downhill, cross country) |
| <input type="checkbox"/> Gambling                 | <input type="checkbox"/> Swimmin                          |
| <input type="checkbox"/> Golf                     |   |
| <input type="checkbox"/> Hang Gliding             |   |
| <input type="checkbox"/> Health and Beauty Spas   |   |
| <input type="checkbox"/> Hiking                   |   |
| <input type="checkbox"/> Ice Skating              |   |
| <input type="checkbox"/> Kayaking                 |   |

Site ID 11 Site Name: Louis Breyfogle Farm

County: Lake City: Crown Point

Address: 1016 Merrillville Road

Owner: Private/Individual

Owner Contact:

First Name:	Last Name:	
Organization:		
Address 1:	Address 2:	
City:	State:	Zip Code:
Phone:	Fax:	E-mail:



Site ID 11

Site Name: Louis Breyfogle Farm

County: Lake

City: Crown Point

Management Needs

- Resource Maintenance Plan
- Resource Restoration Plan
- Resource Protection Plan
- Landscape Maintenance Plan
- Signage Plan
- Hospitality Plan
- Interpretation Plan
- Lighting Plan
- Landscape Restoration Plan



Site ID 11 Site Name: Louis Breyfogle Farm

County: Lake

City: Crown Point

Other Attractions

- |   |  |
|---|--|
| <input type="checkbox"/> Bridges                        | <input type="checkbox"/> Observation Towers        |
| <input type="checkbox"/> Unusual Architecture           | <input type="checkbox"/> Roadside Parks            |
| <input type="checkbox"/> Children's Park                | <input type="checkbox"/> Roadside Produce Stands   |
| <input type="checkbox"/> Dams and Power Stations        | <input type="checkbox"/> Saw Mill                  |
| <input type="checkbox"/> Government Buildings           | <input type="checkbox"/> Settings for Movies       |
| <input type="checkbox"/> Grist Mill                     | <input type="checkbox"/> Shopping Centers          |
| <input type="checkbox"/> Handcraft/homecraft industries | <input type="checkbox"/> Statuary                  |
| <input type="checkbox"/> Harbors                        | <input type="checkbox"/> The first of its kind     |
| <input type="checkbox"/> Industrial Plant Tours         | <input type="checkbox"/> The only one of its kind  |
| <input type="checkbox"/> Local "Oddities"               | <input type="checkbox"/> Universities and Colleges |
| <input type="checkbox"/> Libraries                      | <input type="checkbox"/> Zoos                      |

- |   |   |
|---|---|
| <input type="checkbox"/> Amusement or theme parks | <input type="checkbox"/> Kite Flying                    |
| <input type="checkbox"/> Archery                  | <input type="checkbox"/> Local Food Specialties         |
| <input type="checkbox"/> Ballooning               | <input type="checkbox"/> Mountain Biking                |
| <input type="checkbox"/> Beachcombing             | <input type="checkbox"/> Picnicking                     |
|   | <input type="checkbox"/> Racing and Regattas            |
| <input type="checkbox"/> Boating                  | <input type="checkbox"/> River Tubing                   |
| <input type="checkbox"/> Bowling                  | <input type="checkbox"/> Rock Hunting                   |
| <input type="checkbox"/> Camping                  | <input type="checkbox"/> Sailing                        |
| <input type="checkbox"/> Canoeing                 | <input type="checkbox"/> Scuba Diving                   |
| <input type="checkbox"/> Children's playgrounds   | <input type="checkbox"/> Shopping                       |
| <input type="checkbox"/> Fishing                  | <input type="checkbox"/> Skeet Shooting                 |
| <input type="checkbox"/> Fossil Hunting           | <input type="checkbox"/> Skiing (downhill, cross countr |
| <input type="checkbox"/> Gambling                 |   |
| <input type="checkbox"/> Golf                     |   |
| <input type="checkbox"/> Hang Gliding             |   |
| <input type="checkbox"/> Health and Beauty Spas   |   |
| <input type="checkbox"/> Hiking                   |   |
| <input type="checkbox"/> Ice Skating              |   |
| <input type="checkbox"/> Kayaking                 |   |



Site ID 12 Site Name: Bieker Woods, Etc.

County: Lake City: Munster

Address: Ridge Road & Columbia Avenue

Owner: City

Owner Contact:

First Name: Chuck	Last Name: Gardiner
Organization: Munster Parks and	
Address 1: Munster Town Hall	Address 2: 1005 Ridge Road
City: Munster	State: IN Zip Code: 46321-
Phone: (219)836-7275	Fax: (219)836-8350 E-mail:

Site ID 12 Site Name: Bieker Woods, Etc.

County: Lake City: Munster

Highest Visitation Season: Summer

Area of Significance: Natural/Green Space

Status of Protection:

- No existing protection
- Apparently Restored
- Need for Restoration
- Beyond Restoration

Main Visitor Groups - Age

- Senior Citizens
- Baby Boomers/Empty Nesters
- DINKS
- School Trips
- 40 somethings with teens
- 30 somethings with young children
- 20 somethings with young children
- Single 20 somethings

Main Visitor Groups - Interest

- History Buffs
- Architectural Interest
- Nature Types
- Military Buffs
- Rail Fans

- Camping
- Directional Signage
-

Site ID 12 Site Name: Bieker Woods, Etc.

County: Lake City: Munster

- |   |   |
|---|---|
| <input type="checkbox"/> Beaches                        | <input type="checkbox"/> Orchards and Vineyards       |
| <input checked="" type="checkbox"/> Bird Watching       | <input type="checkbox"/> Parks-national, state, local |
| <input type="checkbox"/> Climate                        | <input type="checkbox"/> Picnic Areas                 |
| <input checked="" type="checkbox"/> Fall Foliage        | <input checked="" type="checkbox"/> Quiet             |
| <input type="checkbox"/> Fishing streams and lakes      | <input type="checkbox"/> Rivers                       |
| <input checked="" type="checkbox"/> Forests             | <input type="checkbox"/>                              |
| <input type="checkbox"/> Botanical Gardens              |   |
| <input checked="" type="checkbox"/> Geologic Formations |   |
| <input checked="" type="checkbox"/> Hiking Trails       |   |
| <input type="checkbox"/> Lakes                          |   |
| <input checked="" type="checkbox"/> Nature Trails       |   |
| <input checked="" type="checkbox"/> Open Space          |   |

- Management Needs**
- Resource Maintenance Plan
  - Resource Restoration Plan
  - Resource Protection Plan
  - Landscape Maintenance Plan
  - Signage Plan
  - Hospitality Plan
  - Interpretation Plan
  - Lighting Plan
  - Landscape Restoration Plan

Site ID 12 Site Name: Bieker Woods, Etc.

County: Lake

City: Munster

Cultural or Historic Attraction

- |  |   |   |
|--|---|---|
| <input checked="" type="checkbox"/> Archaeological Sites       | <input checked="" type="checkbox"/> Historic Buildings      | <input type="checkbox"/> Native Folklore                    |
| <input type="checkbox"/> Art Museum                            | <input type="checkbox"/> Historic Building Tours            | <input type="checkbox"/> Newsworthy Places                  |
| <input type="checkbox"/> Battlefields                          | <input type="checkbox"/> Historic Railroads                 | <input type="checkbox"/> Old Forts                          |
| <input type="checkbox"/> Birthplaces or Homes of Famous People | <input type="checkbox"/> Historic Road                      | <input type="checkbox"/> Re-enactment of Historical Events  |
| <input checked="" type="checkbox"/> Burial Grounds             | <input type="checkbox"/> Interurban Rail Line               | <input type="checkbox"/> Residential Historic District      |
| <input type="checkbox"/> Churches                              | <input checked="" type="checkbox"/> Landmarks               | <input type="checkbox"/> Ruins                              |
| <input type="checkbox"/> Conservatories                        | <input type="checkbox"/> Mansions                           | <input type="checkbox"/> School                             |
| <input type="checkbox"/> Downtown Commercial Historic District | <input type="checkbox"/> Memorials                          | <input type="checkbox"/> Theaters (stage productions, film) |
| <input type="checkbox"/> Early Industry                        | <input checked="" type="checkbox"/> Monuments               |   |
| <input checked="" type="checkbox"/> Early Settlements          | <input type="checkbox"/> Museums                            |   |
| <input type="checkbox"/> Ethnic Celebrations                   | <input checked="" type="checkbox"/> Native American Culture |   |

- Agricultural Fairs
- Air Shows
- Animal Shows
- Antique and Collectible Shows
- Art Shows
- Artisan Studio Tours
- Auto Shows
- Ball Games and Tournaments
- Barbeques
-

Site ID 12 Site Name: Bieker Woods, Etc.

County: Lake

City: Munster

Bridges

Unusual Architecture


Children's Park

Dams and Power Stations

Site ID 13 Site Name: Hoosier Prairie

County: Lake City: Griffith

Address: 1500 W. Main Street



Site ID 13

Site Name: Hoosier Prairie

County: Lake

City: Griffith

No existin

Site ID 13

Site Name: Hoosier Prairie

County: Lake

City: Griffith

- Resource Maintenance Plan
- Resource Restoration Plan
- Resource Protection Plan
- Landscape Maintenance Plan
- Signage Plan
- Hospitality Plan
- Interpretation Plan
- Lighting Plan



Site ID 13 Site Name: Hoosier Prairie

County: Lake City: Griffith

Cultural or Historic Attraction

- |  |  |   |
|--|--|---|
| <input type="checkbox"/> Archaeological Sites                  | <input type="checkbox"/> Historic Buildings      | <input type="checkbox"/> Native Folklore                    |
| <input type="checkbox"/> Art Museum                            | <input type="checkbox"/> Historic Building Tours | <input type="checkbox"/> Newsworthy Places                  |
| <input type="checkbox"/> Battlefields                          | <input type="checkbox"/> Historic Railroads      | <input type="checkbox"/> Old Forts                          |
| <input type="checkbox"/> Birthplaces or Homes of Famous People | <input type="checkbox"/> Historic Road           | <input type="checkbox"/> Re-enactment of Historical Events  |
| <input type="checkbox"/> Burial Grounds                        | <input type="checkbox"/> Interurban Rail Line    | <input type="checkbox"/> Residential Historic District      |
| <input type="checkbox"/> Churches                              | <input checked="" type="checkbox"/> Landmarks    | <input type="checkbox"/> Ruins                              |
| <input type="checkbox"/> Conservatories                        | <input type="checkbox"/> Mansions                | <input type="checkbox"/> School                             |
| <input type="checkbox"/> Downtown Commercial Historic District | <input type="checkbox"/> Memorials               | <input type="checkbox"/> Theaters (stage productions, film) |
| <input type="checkbox"/> Early Industry                        | <input type="checkbox"/> Monuments               |   |
| <input type="checkbox"/> Early Settlements                     | <input type="checkbox"/> Museums                 |   |
| <input type="checkbox"/> Ethnic Celebrations                   | <input type="checkbox"/> Native American Culture |   |

- Agricultural Fairs
- Air Shows
- Animal Shows
- Antique and Collectible Shows
- Art Shows
- Artisan Studio Tours
- Auto Shows
- Ball Gamegtime

Site ID 13 Site Name: Hoosier Prairie

County: Lake City: Griffith

Other Attractions	
<input type="checkbox"/> Bridges	<input type="checkbox"/> Observation Towers
<input type="checkbox"/> Unusual Architecture	<input type="checkbox"/> Roadside Parks
<input type="checkbox"/> Children's Park	<input type="checkbox"/> Roadside Produce Stands
<input type="checkbox"/> Dams and Power Stations	<input type="checkbox"/> Saw Mill
<input type="checkbox"/> Government Buildings	<input type="checkbox"/> Settings for Movies
<input type="checkbox"/> Grist Mill	<input type="checkbox"/> Shopping Centers
<input type="checkbox"/> Handcraft/homecraft industries	<input type="checkbox"/> Statuary
<input type="checkbox"/> Harbors	<input type="checkbox"/> The first of its kind
<input type="checkbox"/> Industrial Plant Tours	<input type="checkbox"/> The only one of its kind
<input type="checkbox"/> Local "Oddities"	<input type="checkbox"/> Universities and Colleges
<input type="checkbox"/> Libraries	<input type="checkbox"/> Zoos

- |   |   |
|---|---|
| <input type="checkbox"/> Amusement or theme parks | <input type="checkbox"/> Kite Flying            |
| <input type="checkbox"/> Archery                  | <input type="checkbox"/> Local Food Specialties |
| <input type="checkbox"/> Ballooning               | <input type="checkbox"/> Mountain Biking        |
| <input type="checkbox"/> Beachcombing             | <input type="checkbox"/> Picnicking             |
|   | <input type="checkbox"/> Racing and Regattas    |
| <input type="checkbox"/> Boating                  | <input type="checkbox"/> River Tubing           |
| <input type="checkbox"/> Bowling                  | <input type="checkbox"/> Rock Hunting           |
| <input type="checkbox"/> Camping                  | <input type="checkbox"/> Sailing                |
| <input type="checkbox"/> Canoeing                 | <input type="checkbox"/> Scuba Diving           |
| <input type="checkbox"/> Children's playgrounds   | <input type="checkbox"/> Shopping               |
| <input type="checkbox"/> Fishing                  | <input type="checkbox"/> Skeet Shootin          |
| <input type="checkbox"/> Fossil Hunting           |   |
| <input type="checkbox"/> Gambling                 |   |
| <input type="checkbox"/> Golf                     |   |
| <input type="checkbox"/> Hang Gliding             |   |
| <input type="checkbox"/> Health and Beauty Spas   |   |
| <input type="checkbox"/> Hiking                   |   |
| <input type="checkbox"/> Ice Skating              |   |
| <input type="checkbox"/> Kayaking                 |   |

Site ID 14 Site Name: Marquette Park

County: Lake City: Miller

Address: N. Grand Boulevard & Forest Avenue

Owner: City

Owner Contact:

First Name:	Last Name:
Organization: City of Gary	
Address 1: 475 Broadway	Address 2:
City: Gary	State: IN Zip Code: 46402-
Phone:	Fax: E-mail:

Site ID 14 Site Name: Marquette Park  
County: Lake City: Miller

Highest Visitation Season: Summer

Area of Significance: Recreation/Green Space

Status of Protection:

- No existing protection
- Apparently Restored
- Need for Restoration
- Beyond Restoration

Main Visitor Groups - Age

- Senior Citizens
- Baby Boomers/Empty Nesters
- DINKS
- School Trips
- 40 somethings with teens
- 30 somethings with young children
- 20 somethings with young children
- Single 20 somethings

Main Visitor Groups - Interest

- History Buffs
- Architectural Interest
- Nature Types
- Military Buffs
- Rail Fans

Intrinsic Qualities

- Archaeological
- Cultural
- Historical
- Natural
- Recreational
- Scenic

Designated Properties

- National Historic Landmark
- National Register of Historic Places
- Historic American Buildings Survey
- Historic American Engineering Record

Development Needs

- Camping
- Directional Signage
- Handicap Access
- Identification Signage
- Improved Parking
- Improved Vehicular Access
- Increased Parking
- Interpretation
- Lighting
- Mapping
- Overlook
- Picnic Facilities
- Potable Water
- Restroom
- Trails
- Visitor Safety Improvements

Existing Site Facilities

<input checked="" type="checkbox"/> Hiking Trail	<input type="checkbox"/> Telephone
<input type="checkbox"/> Paved Biking Trail	<input type="checkbox"/> Tour Guides
<input type="checkbox"/> Unpaved Biking Trail	<input type="checkbox"/> Fire Pits
<input type="checkbox"/> Paved Walking Trail	<input type="checkbox"/> Grills
<input type="checkbox"/> Unpaved Walking Trail	<input type="checkbox"/> Horse Trail
<input type="checkbox"/> Paved Multi-Use Trail	<input checked="" type="checkbox"/> Paved Parking
<input type="checkbox"/> Unpaved Multi-Use Trail	<input type="checkbox"/> Unpaved Parking
<input type="checkbox"/> Playground facilities	<input type="checkbox"/> Cabins
<input type="checkbox"/> Lodge	<input type="checkbox"/> Camp Sites
<input checked="" type="checkbox"/> Shelters	<input type="checkbox"/> Trailer Camping
<input type="checkbox"/> Picnic benches	<input checked="" type="checkbox"/> Reservation System
<input checked="" type="checkbox"/> Restrooms	<input type="checkbox"/> Food Services
<input type="checkbox"/> Drinking Water	<input checked="" type="checkbox"/> Beach

Existing Interpretive Qualities

- Kiosk
- Map
- Signage
- Brochure
- Video
- Web Site
- Guides
- Coloring Book
- Hospitality Center

- Kiosk
- Map
- Signage
- Brochure
- Video
- Web Site
- Guides
-

Site ID 14 Site Name: Marquette Park

County: Lake Cit



Site ID 14 Site Name: Marquette Park

County: Lake City: Miller

Other Attractions	
<input type="checkbox"/> Bridges	<input type="checkbox"/> Observation Towers
<input checked="" type="checkbox"/> Unusual Architecture	<input type="checkbox"/> Roadside Parks
<input type="checkbox"/> Children's Park	<input type="checkbox"/> Roadside Produce Stands
<input type="checkbox"/> Dams and Power Stations	<input type="checkbox"/> Saw Mill
<input type="checkbox"/> Government Buildings	<input type="checkbox"/> Settings for Movies
<input type="checkbox"/> Grist Mill	<input type="checkbox"/> Shopping Centers
<input type="checkbox"/> Handcraft/homecraft industries	<input type="checkbox"/> Statuary
<input type="checkbox"/> Harbors	<input type="checkbox"/> The first of its kind
<input type="checkbox"/> Industrial Plant Tours	<input type="checkbox"/> The only one of its kind
<input type="checkbox"/> Local "Oddities"	<input type="checkbox"/> Universities and Colleges
<input type="checkbox"/> Libraries	<input type="checkbox"/> Zoos

- |   |   |
|---|---|
| <input type="checkbox"/> Amusement or theme parks | <input type="checkbox"/> Kite Flying            |
| <input type="checkbox"/> Archery                  | <input type="checkbox"/> Local Food Specialties |
| <input type="checkbox"/> Ballooning               | <input type="checkbox"/> Mountain Biking        |
| <input checked="" type="checkbox"/> Beachcombing  | <input checked="" type="checkbox"/> Picnicking  |
|   | <input type="checkbox"/> Racing and Regattas    |
| <input checked="" type="checkbox"/> Boating       | <input type="checkbox"/> River Tubing           |
| <input type="checkbox"/> Bowling                  | <input type="checkbox"/> Rock Hunting           |
| <input type="checkbox"/> Camping                  | <input type="checkbox"/>                        |
| <input type="checkbox"/> Canoeing                 |   |
| <input type="checkbox"/> Children's playgrounds   |   |
| <input checked="" type="checkbox"/> Fishing       |   |
| <input type="checkbox"/> Fossil Hunting           |   |
| <input type="checkbox"/> Gambling                 |   |
| <input type="checkbox"/> Golf                     |   |
| <input type="checkbox"/> Hang Gliding             |   |
| <input type="checkbox"/> Health and Beauty Spas   |   |
| <input checked="" type="checkbox"/> Hiking        |   |
| <input type="checkbox"/> Ice Skating              |   |
| <input type="checkbox"/> Kayaking                 |   |

Site ID 15 Site Name: The Wilbur Wynant Residence

County: Lake City: Gary

Address: 600 Filmore Street

Owner: Non-profit

Owner Contact:

First Name:	Last Name:	
Organization: American Heritage		
Address 1:	Address 2:	
City:	State:	Zip Code:
Phone:	Fax:	E-mail:



Site ID 15 Site Name: The Wilbur Wynant Residence

County: Lake City: Gary

Highest Visitation Season: Not open to public

Area of Significance: Significant Architecture

Status of Protection:

- No existing protection
- Apparently Restored
- Need for Restoration
- Beyond Restoration

- Senior Citizens
- Baby Boomers/Empty Nesters
- DINKS
- School Trips
- 40 somethings with teens
- 30 somethings with young children
- 20 somethings with young children
- Single 20 somethin

Site ID 15 Site Name: The Wilbur Wynant Residence

County: Lake City: Gary

- Beaches
- Bird Watching
- Climate
- Fall Foliage
- Fishing streams and lakes
- Forests
- Botanical Gardens
- Geologic Formations
- Hiking Trails
- Lakes
- Nature Trails
- Open Space
- Orchards and Vineyards
- Parks-national, state, local
- PicnTw 8el Ade9(a)79s

**Management Needs**

- Resource Maintenance Plan
- Resource Restoration Plan
- Resource Protection Plan
- Landscape Maintenance Plan
- Signage Plan
- Hospitality Plan
- Interpretation Plan
- Lighting Plan
- Landscape Restoration Plan



TT01 T1=0.00354Tc 8.04 0.08 04.808.36 630.5202 Tm [( R)-7(nver)]TJ ET 1

Site ID 15 Site Name: The Wilbur Wynant Residence

County: Lake

City: Gary

Cultural or Historic Attraction

- |  |  |   |
|--|--|---|
| <input type="checkbox"/> Archaeological Sites                  | <input checked="" type="checkbox"/> Historic Buildings | <input type="checkbox"/> Native Folklore                    |
| <input type="checkbox"/> Art Museum                            | <input type="checkbox"/> Historic Building Tours       | <input type="checkbox"/> Newsworthy Places                  |
| <input type="checkbox"/> Battlefields                          | <input type="checkbox"/> Historic Railroads            | <input type="checkbox"/> Old Forts                          |
| <input type="checkbox"/> Birthplaces or Homes of Famous People | <input type="checkbox"/> Historic Road                 | <input type="checkbox"/> Re-enactment of Historical Events  |
| <input type="checkbox"/> Burial Grounds                        | <input type="checkbox"/> Interurban Rail Line          | <input type="checkbox"/> Residential Historic District      |
| <input type="checkbox"/> Churches                              | <input type="checkbox"/> Landmarks                     | <input type="checkbox"/> Ruins                              |
| <input type="checkbox"/> Conservatories                        | <input type="checkbox"/> Mansions                      | <input type="checkbox"/> School                             |
| <input type="checkbox"/> Downtown Commercial Historic District | <input type="checkbox"/> Memorials                     | <input type="checkbox"/> Theaters (stage productions, film) |
| <input type="checkbox"/> Early Industry                        | <input type="checkbox"/> Monuments                     |   |
| <input type="checkbox"/> Early Settlements                     | <input type="checkbox"/> Museums                       |   |
| <input type="checkbox"/> Ethnic Celebrations                   | <input type="checkbox"/> Native American Culture       |   |

- |  |                                      |
|--|--------------------------------------|
| <input type="checkbox"/> Agricultural Fairs            | <input type="checkbox"/> Craft Shows |
| <input type="checkbox"/> Air Shows                     |                                      |
| <input type="checkbox"/> Animal Shows                  |                                      |
| <input type="checkbox"/> Antique and Collectible Shows |                                      |
| <input type="checkbox"/> Art Shows                     |                                      |
| <input type="checkbox"/> Artisan Studio Tours          |                                      |
| <input type="checkbox"/> Auto Shows                    |                                      |
| <input type="checkbox"/> Ball Games and Tournaments    |                                      |
| <input type="checkbox"/> Barbeques                     |                                      |
| <input type="checkbox"/> Barn Dances                   |                                      |
| <input type="checkbox"/> Bicycle Tours/Races           |                                      |
| <input type="checkbox"/> Card Tournaments              |                                      |
| <input type="checkbox"/> Christmas Festivals           |                                      |
| <input type="checkbox"/> Comedy Contests               |                                      |

Site ID 15 Site Name: The Wilbur Wynant Residence

County: Lake

City: Gary

- Bridges
- Unusual Architecture
- Children's Park
- Dams and Power Stations
- Government Buildings
- Grist Mill
- Handcraft/homecraft industries

Site ID 16 Site Name: Gary Bathing Beach Aquatorium

County: Lake City: Gary

Address: 1 Marquette Park Road

Owner: City

Owner Contact:

First Name:	Last Name:
Organization: City of Gary	
Address 1: 475 Broadway	Address 2:
City: Gary	State: IN Zip Code: 46402-
Phone:	Fax: E-mail:

Site ID 16 Site Name: Gary Bathing Beach Aquatorium

County: Lake City: Gary

Status of Protection:

- No existing protection
- Apparently Restored
- Need for Restoration
- Beyond Restoration



Site ID 16 Site Name: Gary Bathing Beach Aquatorium

County: Lake City: Gary

- |  |  |  |
|--|--|--|
| <input type="checkbox"/> Archaeological Sites                  | <input checked="" type="checkbox"/> Historic Buildings | <input type="checkbox"/> Native Folklore                   |
| <input type="checkbox"/> Art Museum                            | <input type="checkbox"/> Historic Building Tours       | <input type="checkbox"/> Newsworthy Places                 |
| <input type="checkbox"/> Battlefields                          | <input type="checkbox"/> Historic Railroads            | <input type="checkbox"/> Old Forts                         |
| <input type="checkbox"/> Birthplaces or Homes of Famous People | <input type="checkbox"/> Historic Road                 | <input type="checkbox"/> Re-enactment of Historical Events |
| <input type="checkbox"/> Burial Grounds                        | <input checked="" type="checkbox"/> Landmarks          | <input type="checkbox"/> Residential Historic District     |
| <input type="checkbox"/> Churches                              | <input type="checkbox"/> Mansions                      | <input type="checkbox"/> Ruins                             |
| <input type="checkbox"/> Conservatories                        | <input type="checkbox"/> Memorials                     | <input type="checkbox"/> School                            |
| <input type="checkbox"/> Downtown Commercial Historic District | <input type="checkbox"/> Monuments                     | <input type="checkbox"/>                                   |
| <input type="checkbox"/> Early Industry                        | <input type="checkbox"/> Museums                       |  |
| <input type="checkbox"/> Early Settlements                     | <input type="checkbox"/> Native American Culture       |  |
| <input type="checkbox"/> Ethnic Celebrations                   |  |  |



Site ID 16 Site Name: Gary Bathing Beach Aquatorium

County: Lake

City: Gary

Other Attractions

- |  |  |
|--|--|
| <input type="checkbox"/> Bridges                         | <input type="checkbox"/> Observation Towers        |
| <input checked="" type="checkbox"/> Unusual Architecture | <input type="checkbox"/> Roadside Parks            |
| <input type="checkbox"/> Children's Park                 | <input type="checkbox"/> Roadside Produce Stands   |
| <input type="checkbox"/> Dams and Power Stations         | <input type="checkbox"/> Saw Mill                  |
| <input type="checkbox"/> Government Buildings            | <input type="checkbox"/> Settings for Movies       |
| <input type="checkbox"/> Grist Mill                      | <input type="checkbox"/> Shopping Centers          |
| <input type="checkbox"/> Handcraft/homecraft industries  | <input checked="" type="checkbox"/> Statuary       |
| <input type="checkbox"/> Harbors                         | <input type="checkbox"/> The first of its kind     |
| <input type="checkbox"/> Industrial Plant Tours          | <input type="checkbox"/> The only one of its kind  |
| <input type="checkbox"/> Local "Oddities"                | <input type="checkbox"/> Universities and Colleges |
| <input type="checkbox"/> Libraries                       | <input type="checkbox"/> Zoos                      |



Amusement or theme parks

Archer

Site ID 17 Site Name: Gary Water Tower

County: Lake City: Gary

Address: 650 Madison Street



Owner: City

First Name:

Last Name:

Organization: City of Gary

Address 1: 475 Broadway

Address 2:

City: Gary

State: IN

Zip Code: 46402-

P.

Site ID 17 Site Name: Gary Water Tower

County: Lake City: Gary

Highest Visitation Season: Summer

Area of Sig

Status of Protection:

- No existing protection
- Apparently Restored
- Need for Restoration
- Beyond Restoration

Site ID 17 Site Name: Gary Water Tower

County: Lake City: Gary

Natural or Scenic

- |  |   |
|--|---|
| <input type="checkbox"/> Beaches                   | <input type="checkbox"/> Orchards and Vineyards                   |
| <input type="checkbox"/> Bird Watching             | <input checked="" type="checkbox"/> Parks-national, state, local  |
| <input type="checkbox"/> Climate                   | <input type="checkbox"/> Picnic Areas                             |
| <input type="checkbox"/> Fall Foliage              | <input type="checkbox"/> Quiet                                    |
| <input type="checkbox"/> Fishing streams and lakes | <input type="checkbox"/> Rivers                                   |
| <input type="checkbox"/> Forests                   | <input type="checkbox"/> Sand Dunes                               |
| <input type="checkbox"/> Botanical Gardens         | <input type="checkbox"/> Star Gazing                              |
| <input type="checkbox"/> Geologic Formations       | <input type="checkbox"/> Views                                    |
| <input type="checkbox"/> Hiking Trails             | <input type="checkbox"/> Wilderness                               |
| <input type="checkbox"/> Lakes                     | <input type="checkbox"/> Wildlife (natural settings, sanctuaries) |
| <input type="checkbox"/> Nature Trails             | <input type="checkbox"/> Unknown                                  |
| <input type="checkbox"/> Open Space                |   |

Management Needs

- Resource Maintenance Plan
- Resource Restoration Plan
- Resource Protection Plan
- Landscape Maintenance Plan
- Signage Plan
- Hospitality Plan
- Interpretation Plan
- Lighting Plan
- Landscape Restoration Plan
- Unknown

Reference/Source of Information

- County Interim Report
- Cultural and Historical Resources Map
- First Hand Experience
- Focus Group
- Local/Survey Recommendation
- Unknown

Site ID 17 Site Name: Gary Water Tower

County: Lake City: Gary

- Archaeological Sites
- Art Museum
- Battlefields
- Birthplaces or Homes of Famous People
- Burial Grounds
- Churches
- Conservatories
- Downtown Commercial Historic -ic m5ou3

Site ID 17 Site Name: Gary Water Tower

County: Lake

City: Gary

Other Attractions

- |   |  |
|---|--|
| <input type="checkbox"/> Bridges                        | <input type="checkbox"/> Observation Towers        |
| <input type="checkbox"/> Unusual Architecture           | <input type="checkbox"/> Roadside Parks            |
| <input checked="" type="checkbox"/> Children's Park     | <input type="checkbox"/> Roadside Produce Stands   |
| <input type="checkbox"/> Dams and Power Stations        | <input type="checkbox"/> Saw Mill                  |
| <input type="checkbox"/> Government Buildings           | <input type="checkbox"/> Settings for Movies       |
| <input type="checkbox"/> Grist Mill                     | <input type="checkbox"/> Shopping Centers          |
| <input type="checkbox"/> Handcraft/homecraft industries | <input type="checkbox"/> Statuary                  |
| <input type="checkbox"/> Harbors                        | <input type="checkbox"/> The first of its kind     |
| <input type="checkbox"/> Industrial Plant Tours         | <input type="checkbox"/> The only one of its kind  |
| <input type="checkbox"/> Local "Oddities"               | <input type="checkbox"/> Universities and Colleges |
| <input type="checkbox"/> Libraries                      | <input type="checkbox"/> Zoos                      |

Amusement or theme parks

Archery

Ballooning

Beachcombing

Boating

Bowling

Camping

Canoeing

Children's

Site ID 59 Site Name: Washington Irving School

County: Lake City: Hammond

Address: 4727 Pine Avenue

Owner: City

Owner Contact:

First Name:	Last Name:
Organization: City of Hammond	
Address 1:	Address 2: 5925 Calumet Ave
City: Hammond	State: IN Zip Code: 46320-
Phone:	Fax: E-mail:

Site ID 59 Site Name: Washington Irving School

County: Lake City: Hammond

Highest Visitation Season: All year

Area of Sig

Status of Protection:

- No existing protection
- Apparently Restored
- Need for Restoration
- Beyond Restoration



Site ID 59 Site Name: Washington Irving School

County: Lake City: Hammond

Natural or Scenic

- |  |   |
|--|---|
| <input type="checkbox"/> Beaches                   | <input type="checkbox"/> Orchards and Vineyards                   |
| <input type="checkbox"/> Bird Watching             | <input type="checkbox"/> Parks-national, state, local             |
| <input type="checkbox"/> Climate                   | <input type="checkbox"/> Picnic Areas                             |
| <input type="checkbox"/> Fall Foliage              | <input type="checkbox"/> Quiet                                    |
| <input type="checkbox"/> Fishing streams and lakes | <input type="checkbox"/> Rivers                                   |
| <input type="checkbox"/> Forests                   | <input type="checkbox"/> Sand Dunes                               |
| <input type="checkbox"/> Botanical Gardens         | <input type="checkbox"/> Star Gazing                              |
| <input type="checkbox"/> Geologic Formations       | <input type="checkbox"/> Views                                    |
| <input type="checkbox"/> Hiking Trails             | <input type="checkbox"/> Wilderness                               |
| <input type="checkbox"/> Lakes                     | <input type="checkbox"/> Wildlife (natural settings, sanctuaries) |
| <input type="checkbox"/> Nature Trails             | <input type="checkbox"/> Unknown                                  |
| <input type="checkbox"/> Open Space                |   |

Management Needs

- Resource Maintenance Plan
- Resource Restoration Plan
- Resource Protection Plan
- Landscape Maintenance Plan
- Signage Plan
- Hospitality Plan
- Interpretation Plan
- Lighting Plan
- Landscape Restoration Plan
- Unknown

Reference/Source of Information

- County Interim Report
- Cultural and Historical Resources Map
- First Hand Experience
- Focus Group
- Local/Survey Recommendation
- Unknown

Site ID 59 Site Name: Washington Irving School

County: Lake City: Hammond

- Archaeological Sites
- Art Museum
- Battlefields
- Birthplaces or Homes of Famous People
- Burial Grounds
- Churches
- Conservatories
- Downtown Commercial Historic District
- Early Industry
- Earl

Site ID 59 Site Name: Washington Irving School

County: Lake

City: Hammond

- |  |  |
|--|--|
| <input type="checkbox"/> Bridges                         | <input type="checkbox"/> Observation Towers      |
| <input checked="" type="checkbox"/> Unusual Architecture | <input type="checkbox"/> Roadside Parks          |
| <input type="checkbox"/> Children's Park                 | <input type="checkbox"/> Roadside Produce Stands |
| <input type="checkbox"/> Dams and Power Stations         | <input type="checkbox"/> Saw Mill                |
| <input type="checkbox"/> Government Buildings            | <input type="checkbox"/> Settin                  |
| <input type="checkbox"/> Grist Mill                      |  |
| <input type="checkbox"/> Handcraft/homecraft industries  |  |
| <input type="checkbox"/> Harbors                         |  |
| <input type="checkbox"/> Industrial Plant Tours          |  |
| <input type="checkbox"/> Local "Oddities"                |  |
| <input type="checkbox"/> Libraries                       |  |

Site ID 58 Site Name: Hammond City Hall  
County: Lake City: Hammond

Site ID 58 Site Name: Hammond City Hall

County: Lake City: Hammond

Highest Visitation Season: All year

Area of Significance: Significant Architecture

Status of Protection:

- No existing protection
- Apparently Restored
- Need for Restoration
- Beyond Restoration

- Senior Citizens
-



Site ID 58 Site Name: Hammond City Hall  
County: Lake Cit

Site ID 58 Site Name: Hammond City Hall  
County: Lake City: Hammond

- Bridges
-





Site ID 18 Site Name: Purdue University Calumet

County: Lake City: Hammond

Highest Visitation Season: All year

Area of Significance: Culture/Education

Status of Protection:

- No existing protection
- Apparently Restored
- Need for Restoration
- Beyond Restoration

Main Visitor Groups - Age

- Senior Citizens
- Baby Boomers/Empty Nesters
- DINKS
- School Trips
- 40 somethings with teens
- 30 somethings with young children
- 20 somethings with young children
- Single 20 somethings

Main Visitor Groups - Interest

- History Buffs
- Architectural Interest
- Nature Types
- Military Buffs
- Rail Fans

- Camping
- Directional Signage
- Handicap Access
- Identification Signage
- Improved Parking
- Improved Vehicular Access
- Increased Parking
- Interpretation
- Lig

Site ID 18 Site Name: Purdue University Calumet

County: Lake City: Hammond

Natural or Scenic

- |  |   |
|--|---|
| <input type="checkbox"/> Beaches                   | <input type="checkbox"/> Orchards and Vineyards                   |
| <input type="checkbox"/> Bird Watching             | <input type="checkbox"/> Parks-national, state, local             |
| <input type="checkbox"/> Climate                   | <input type="checkbox"/> Picnic Areas                             |
| <input type="checkbox"/> Fall Foliage              | <input type="checkbox"/> Quiet                                    |
| <input type="checkbox"/> Fishing streams and lakes | <input type="checkbox"/> Rivers                                   |
| <input type="checkbox"/> Forests                   | <input type="checkbox"/> Sand Dunes                               |
| <input type="checkbox"/> Botanical Gardens         | <input type="checkbox"/> Star Gazing                              |
| <input type="checkbox"/> Geologic Formations       | <input type="checkbox"/> Views                                    |
| <input type="checkbox"/> Hiking Trails             | <input type="checkbox"/> Wilderness                               |
| <input type="checkbox"/> Lakes                     | <input type="checkbox"/> Wildlife (natural settings, sanctuaries) |
| <input type="checkbox"/> Nature Trails             | <input checked="" type="checkbox"/> Unknown                       |
| <input type="checkbox"/> Open Space                |   |

Management Needs

- Resource Maintenance Plan
- Resource Restoration Plan
- Resource Protection Plan
- Landscape Maintenance Plan
- Signage Plan
- Hospitality Plan
- Interpretation Plan
- Lighting Plan
- Landscape Restoration Plan
- Unknown

Reference/Source of Information

- County Interim Report
- Cultural and Historical Resources Map
- First Hand Experience
- Focus Group
- Local/Survey Recommendation
- Unknown





Site ID 76 Site Name: Indiana University Northwest

County: Lake City: Gary

Address: 3400 Broadway

Owner: State

Owner Contact:

First Name:	Last Name:	
Organization: State of Indiana		
Address 1: IN Commission for	Address 2:	
City: Indianapolis	State: IN	Zip Code:
Phone:	Fax:	E-mail:

Site ID 76 Site Name: Indiana University Northwest

County: Lake City: Gary

Hig

Status of Protection:
<input type="checkbox"/> No existing protection
<input checked="" type="checkbox"/> Apparently Restored
<input type="checkbox"/> Need for Restoration
<input type="checkbox"/> Beyond Restoration

Site ID 76 Site Name: Indiana University Northwest



Site ID 76 Site Name: Indiana University Northwest

County: Lake City: Gary

Cultural or Historic Attraction

- |  |  |   |
|--|--|---|
| <input type="checkbox"/> Archaeological Sites                  | <input type="checkbox"/> Historic Buildings      | <input type="checkbox"/> Native Folklore                    |
| <input type="checkbox"/> Art Museum                            | <input type="checkbox"/> Historic Building Tours | <input type="checkbox"/> Newsworthy Places                  |
| <input type="checkbox"/> Battlefields                          | <input type="checkbox"/> Historic Railroads      | <input type="checkbox"/> Old Forts                          |
| <input type="checkbox"/> Birthplaces or Homes of Famous People | <input type="checkbox"/> Historic Road           | <input type="checkbox"/> Re-enactment of Historical Events  |
| <input type="checkbox"/> Burial Grounds                        | <input type="checkbox"/> Interurban Rail Line    | <input type="checkbox"/> Residential Historic District      |
| <input type="checkbox"/> Churches                              | <input type="checkbox"/> Landmarks               | <input type="checkbox"/> Ruins                              |
| <input type="checkbox"/> Conservatories                        | <input type="checkbox"/> Mansions                | <input checked="" type="checkbox"/> School                  |
| <input type="checkbox"/> Downtown Commercial Historic District | <input type="checkbox"/> Memorials               | <input type="checkbox"/> Theaters (stage productions, film) |
| <input checked="" type="checkbox"/> Early Industry             | <input type="checkbox"/> Monuments               |   |
| <input checked="" type="checkbox"/> Early Settlements          | <input type="checkbox"/> Museums                 |   |
| <input type="checkbox"/> Ethnic Celebrations                   | <input type="checkbox"/> Native American Culture |   |

- |  |  |   |
|--|--|---|
| <input type="checkbox"/> Agricultural Fairs            | <input type="checkbox"/> Craft Shows               | <input type="checkbox"/> Pageants           |
| <input type="checkbox"/> Air Shows                     | <input type="checkbox"/> Drama Productions         | <input checked="" type="checkbox"/> Parades |
| <input type="checkbox"/> Animal Shows                  | <input type="checkbox"/> Farm Tours                | <input type="checkbox"/> Photo Contests     |
| <input type="checkbox"/> Antique and Collectible Shows | <input type="checkbox"/> Fishing Derbies           | <input type="checkbox"/> Quizzes            |
| <input type="checkbox"/> Art Shows                     | <input type="checkbox"/> Flower Shows or Festivals |   |
| <input type="checkbox"/> Artisan Studio Tours          | <input type="checkbox"/> Food Festivals            |   |
| <input type="checkbox"/> Auto Shows                    | <input type="checkbox"/> Harvest Celebrations      |   |
| <input type="checkbox"/> Ball Games and Tournaments    | <input type="checkbox"/> Hay Rides                 |   |
| <input type="checkbox"/> Barbeques                     | <input type="checkbox"/> Hobby Shows               |   |
| <input type="checkbox"/> Barn Dances                   | <input type="checkbox"/> Home Tours                |   |
| <input type="checkbox"/> Bicycle Tours/Races           | <input type="checkbox"/> July 4th Celebrations     |   |
| <input type="checkbox"/> Card Tournaments              | <input type="checkbox"/> Labor Day Celebrations    |   |
| <input type="checkbox"/> Christmas Festivals           | <input type="checkbox"/> Living History Festivals  |   |
| <input type="checkbox"/> Comedy Contests               | <input type="checkbox"/> Music Festivals           |   |



Site ID 19 Site Name: St. John the Baptist Catholic Church

County: Lake City: Whiting

Address: 1844 Lincoln Avenue

Owner: Non-profit

Owner Contact:

First Name:	Last Name:
Organization: St. John the Baptist	
Address 1: 1844 Lincoln Aven	Address 2:
City: Whiting	State: IN Zip Code: 46394-
Phone:	Fax: E-mail:

Site ID 19 Site Name: St. John the Baptist Catholic Church  
Count

Site ID 19 Site Name: St. John the Baptist Catholic Church  
County: Lake City: Whiting

Resource Maintenance Plan

Site ID 19 Site Name: St. John the Baptist Catholic Church

County: Lake City: Whiting

Cultural or Historic Attraction

- |  |  |   |
|--|--|---|
| <input type="checkbox"/> Archaeological Sites                  | <input type="checkbox"/> Historic Buildings      | <input type="checkbox"/> Native Folklore                    |
| <input type="checkbox"/> Art Museum                            | <input type="checkbox"/> Historic Building Tours | <input type="checkbox"/> Newsworthy Places                  |
| <input type="checkbox"/> Battlefields                          | <input type="checkbox"/> Historic Railroads      | <input type="checkbox"/> Old Forts                          |
| <input type="checkbox"/> Birthplaces or Homes of Famous People | <input type="checkbox"/> Historic Road           | <input type="checkbox"/> Re-enactment of Historical Events  |
| <input type="checkbox"/> Burial Grounds                        | <input type="checkbox"/> Interurban Rail Line    | <input type="checkbox"/> Residential Historic District      |
| <input checked="" type="checkbox"/> Churches                   | <input checked="" type="checkbox"/> Landmarks    | <input type="checkbox"/> Ruins                              |
| <input type="checkbox"/> Conservatories                        | <input type="checkbox"/> Mansions                | <input type="checkbox"/> School                             |
| <input type="checkbox"/> Downtown Commercial Historic District | <input type="checkbox"/> Memorials               | <input type="checkbox"/> Theaters (stage productions, film) |
| <input type="checkbox"/> Early Industry                        | <input type="checkbox"/> Monuments               |   |
| <input type="checkbox"/> Early Settlements                     | <input type="checkbox"/> Museums                 |   |
| <input type="checkbox"/> Ethnic Celebrations                   | <input type="checkbox"/> Native American Culture |   |

- |  |  |  |
|--|--|--|
| <input type="checkbox"/> Agricultural Fairs            | <input type="checkbox"/> Craft Shows               | <input type="checkbox"/> Pageants  |
| <input type="checkbox"/> Air Shows                     | <input type="checkbox"/> Drama Productions         | <input type="checkbox"/> Parades   |
| <input type="checkbox"/> Animal Shows                  | <input type="checkbox"/> Farm Tours                | <input type="checkbox"/> Photo Contests                                    |
| <input type="checkbox"/> Antique and Collectible Shows | <input type="checkbox"/> Fishing Derbies           | <input type="checkbox"/> Queen Coronations                                 |
| <input type="checkbox"/> Art Shows                     | <input type="checkbox"/> Flower Shows or Festivals | <input type="checkbox"/> Races (auto, motorcycle, boat, horse)             |
| <input type="checkbox"/> Artisan Studio Tours          | <input type="checkbox"/> Food Festivals            | <input checked="" type="checkbox"/> Religious Celebrations or Observations |
| <input type="checkbox"/> Auto Shows                    | <input type="checkbox"/> Harvest Celebrations      |  |
| <input type="checkbox"/> Ball Games and Tournaments    | <input type="checkbox"/> Hay Rides                 |  |
| <input type="checkbox"/> Barbeques                     | <input type="checkbox"/> Hobby Shows               |  |
| <input type="checkbox"/> Barn Dances                   | <input type="checkbox"/> Home Tours                |  |
| <input type="checkbox"/> Bicycle Tours/Races           | <input type="checkbox"/> July 4th Celebrations     |  |
| <input type="checkbox"/> Card Tournaments              | <input type="checkbox"/> Labor Day Celebrations    |  |
| <input type="checkbox"/> Christmas Festivals           | <input type="checkbox"/> Living History Festivals  |  |
| <input type="checkbox"/> Comedy Contests               | <input type="checkbox"/> Music Festivals           |  |

Site ID 19 Site Name: St. John the Baptist Catholic Church

County: Lake

City: Whiting

Other Attractions

- |  |  |
|--|--|
| <input type="checkbox"/> Bridges                         | <input type="checkbox"/> Observation Towers          |
| <input checked="" type="checkbox"/> Unusual Architecture | <input type="checkbox"/> Roadside Parks              |
| <input type="checkbox"/> Children's Park                 | <input type="checkbox"/> Roadside Produce Stands     |
| <input type="checkbox"/> Dams and Power Stations         | <input type="checkbox"/> Saw Mill                    |
| <input checked="" type="checkbox"/> Government Buildings | <input type="checkbox"/> Settings for Movies         |
| <input type="checkbox"/> Grist Mill                      | <input checked="" type="checkbox"/> Shopping Centers |
| <input type="checkbox"/> Handcraft/homecraft industries  | <input checked="" type="checkbox"/> Statuary         |
| <input type="checkbox"/> Harbors                         | <input type="checkbox"/> The first of its kind       |
| <input type="checkbox"/> Industrial Plant Tours          | <input type="checkbox"/> The only one of its kind    |
| <input type="checkbox"/> Local "Oddities"                | <input type="checkbox"/> Universities and Colleges   |
| <input type="checkbox"/> Libraries                       | <input type="checkbox"/> Zoos                        |
| <input type="checkbox"/> Military Installations          | <input type="checkbox"/> Unknown                     |

Nearby Recreation

- |   |   |
|---|---|
| <input type="checkbox"/> Amusement or theme parks | <input type="checkbox"/> Kite Flying                      |
| <input type="checkbox"/> Archery                  | <input type="checkbox"/> Local Food Specialties           |
| <input type="checkbox"/> Ballooning               | <input type="checkbox"/> Mountain Biking                  |
| <input type="checkbox"/> Beachcombing             | <input type="checkbox"/> Picnicking                       |
| <input type="checkbox"/> Bird Watching            | <input type="checkbox"/> Racing and Regattas              |
| <input type="checkbox"/> Boating                  | <input type="checkbox"/> River Tubing                     |
| <input type="checkbox"/> Bowling                  | <input type="checkbox"/> Rock Hunting                     |
| <input type="checkbox"/> Camping                  | <input type="checkbox"/> Sailing                          |
| <input type="checkbox"/> Canoeing                 | <input type="checkbox"/> Scuba Diving                     |
| <input type="checkbox"/> Children's playgrounds   | <input checked="" type="checkbox"/> Shopping              |
| <input type="checkbox"/> Fishing                  | <input type="checkbox"/> Skeet Shooting                   |
| <input type="checkbox"/> Fossil Hunting           | <input type="checkbox"/> Skiing (downhill, cross country) |
| <input type="checkbox"/> Gambling                 | <input type="checkbox"/> Swimming                         |
| <input type="checkbox"/> Golf                     | <input type="checkbox"/> Tennis                           |
| <input type="checkbox"/> Hang Gliding             | <input type="checkbox"/> Trap Shooting                    |
| <input type="checkbox"/> Health and Beauty Spas   | <input type="checkbox"/> Video Arcades                    |
| <input type="checkbox"/> Hiking                   | <input type="checkbox"/> Zoo                              |
| <input type="checkbox"/> Ice Skating              | <input type="checkbox"/> Unknown                          |
| <input type="checkbox"/> Kayaking                 |   |





Site ID 21 Site Name: Viquesney Spirit of the American Doughboy Statute

County: Lake City: Hobart

Highest Visitation Season: Summer

Area of Significance: Culture/Sculpture

Status of Protection:

- No existing protection
- Apparently Restored
- Need for Restoration
- Beyond Restoration
- Senior Citizens
- Baby Boomers/Empty Nesters
- DINKS
- School Trips
- 40 somethings with teens
- 30 somethings with young children
- 20 somethings with young children
- Sing

Site ID 21 Site Name: Viquesney Spirit of the American Doughboy Statute

County: Lake City: Hobart

Natural or Scenic

- |  |   |
|--|---|
| <input type="checkbox"/> Beaches                   | <input type="checkbox"/> Orchards and Vineyards                   |
| <input type="checkbox"/> Bird Watching             | <input type="checkbox"/> Parks-national, state, local             |
| <input type="checkbox"/> Climate                   | <input type="checkbox"/> Picnic Areas                             |
| <input type="checkbox"/> Fall Foliage              | <input type="checkbox"/> Quiet                                    |
| <input type="checkbox"/> Fishing streams and lakes | <input type="checkbox"/> Rivers                                   |
| <input type="checkbox"/> Forests                   | <input type="checkbox"/> Sand Dunes                               |
| <input type="checkbox"/> Botanical Gardens         | <input type="checkbox"/> Star Gazing                              |
| <input type="checkbox"/> Geologic Formations       | <input type="checkbox"/> Views                                    |
| <input type="checkbox"/> Hiking Trails             | <input type="checkbox"/> Wilderness                               |
| <input type="checkbox"/> Lakes                     | <input type="checkbox"/> Wildlife (natural settings, sanctuaries) |
| <input type="checkbox"/> Nature Trails             | <input checked="" type="checkbox"/> Unknown                       |
| <input type="checkbox"/> Open Space                |   |

Management Needs

- Resource Maintenance Plan
- Resource Restoration Plan
- Resource Protection Plan
- Landscape Maintenance Plan
- Signage Plan
- Hospitality Plan
- Interpretation Plan
- Lighting Plan
- Landscape Restoration Plan
- Unknown

Reference/Source of Information

- County Interim Report
- Cultural and Historical Resources Map
- First Hand Experience
- Focus Group
- Local/Survey Recommendation
- Unknown

Site ID 21 Site Name: Viquesney Spirit of the American Doughboy Statute

County: Lake City: Hobart

Cultural or Historic Attraction

- |  |  |   |
|--|--|---|
| <input type="checkbox"/> Archaeological Sites                  | <input type="checkbox"/> Historic Buildings      | <input type="checkbox"/> Native Folklore                    |
| <input type="checkbox"/> Art Museum                            | <input type="checkbox"/> Historic Building Tours | <input type="checkbox"/> Newsworthy Places                  |
| <input type="checkbox"/> Battlefields                          | <input type="checkbox"/> Historic Railroads      | <input type="checkbox"/> Old Forts                          |
| <input type="checkbox"/> Birthplaces or Homes of Famous People | <input type="checkbox"/> Historic Road           | <input type="checkbox"/> Re-enactment of Historical Events  |
| <input type="checkbox"/> Burial Grounds                        | <input type="checkbox"/> Interurban Rail Line    | <input type="checkbox"/> Residential Historic District      |
| <input type="checkbox"/> Churches                              | <input type="checkbox"/> Landmarks               | <input type="checkbox"/> Ruins                              |
| <input type="checkbox"/> Conservatories                        | <input type="checkbox"/> Mansions                | <input type="checkbox"/> School                             |
| <input type="checkbox"/> Downtown Commercial Historic District | <input type="checkbox"/> Memorials               | <input type="checkbox"/> Theaters (stage productions, film) |
| <input type="checkbox"/> Early Industry                        | <input checked="" type="checkbox"/> Monuments    |   |
| <input type="checkbox"/> Early Settlements                     | <input type="checkbox"/> Museums                 |   |
| <input type="checkbox"/> Ethnic Celebrations                   | <input type="checkbox"/> Native American Culture |   |

- Agricultural Fairs
- Air Shows
- Animal Shows
- Antique and Collectible Shows
- Art Shows
- Artisan Studio Tours
- Auto Shows

Site ID 21 Site Name: Viquesney Spirit of the American Doughboy Statute

County: Lake City: Hobart

Bridges

Unusual Architecture

Children's Park

Dams and Power Stations

Government Buildings

Grist Mill

Handcraft/homecraft industrie11(t64c 0 Tw 8.04 0 0 8.04 178.8 596.5202 Tm (s008 0 0 0 sc /TT0 1 Tf -0.0041 Tc 0.0098 Tw 8.04 0 5 178.8 596.

Site ID 23 Site Name: Gary Union Station

County: Lake City: Gary

Address: 301 North Broadway

Owner: City

Owner Contact:

First Name:	Last Name:
Organization: City of Gary	
Address 1:	Address 2: 475 Broadway
City: Gary	State: IN Zip Code: 46402-
Phone:	Fax: E-mail:

Site ID 23 Site Name: Gary Union Station

County: Lake City: Gary

Highest Visitation Season: Not open to public

Area of Significance: Railroad

Status of Protection:

No existing protection

Apparently Restored

Need for Restoration

Beyond Restoration

Main Visitor Groups - Age

Senior Citizens

Baby Boomers/Empty Nesters

DINKS

School Trips

40 somethings with teens

30 somethings with young children

20 somethings with young children

Single 20 somethings

Main Visitor Groups - Interest

History Buffs

Architectural Interest

Nature Types

Military Buffs

Rail Fans

Intrinsic Qualities

Archaeological

Cultural

Historical

Natural

Recreational

Scenic

Development Needs

Camping

Directional Signage

Handicap Access

Identification Signage

Improved Parking

Improved Vehicular Access

Increased Parking

Interpretation

Lighting

Mapping

Overlook

Picnic Facilities

Potable Water

Restroom

Trails

Visitor Safety Improvements

Designated Properties

National Historic Landmark

National Register of Historic Places

Historic American Buildings Survey

Historic American Engineering Record

Existing Site Facilities

<input type="checkbox"/> Hiking Trail	<input type="checkbox"/> Telephone
<input type="checkbox"/> Paved Biking Trail	<input type="checkbox"/> Tour Guides
<input type="checkbox"/> Unpaved Biking Trail	<input type="checkbox"/> Fire Pits
<input type="checkbox"/> Paved Walking Trail	<input type="checkbox"/> Grills
<input type="checkbox"/> Unpaved Walking Trail	<input type="checkbox"/> Horse Trail
<input type="checkbox"/> Paved Multi-Use Trail	<input checked="" type="checkbox"/> Paved Parking
<input type="checkbox"/> Unpaved Multi-Use Trail	<input type="checkbox"/> Unpaved Parking
<input type="checkbox"/> Playground facilities	<input type="checkbox"/> Cabins
<input type="checkbox"/> Lodge	<input type="checkbox"/> Camp Sites
<input type="checkbox"/> Shelters	<input type="checkbox"/> Trailer Camping
<input type="checkbox"/> Picnic benches	<input type="checkbox"/> Reservation System
<input type="checkbox"/> Restrooms	<input type="checkbox"/> Food Services
<input type="checkbox"/> Drinking Water	<input type="checkbox"/> Beach

Existing Interpretive Qualities

Kiosk

Map

Signage

Brochure

Video

Web Site

Guides

Coloring Book

Hospitality Center

Kiosk

Map

Signage

Brochure

Video

Web Site

Guides

Coloring Book

Site ID 23 Site Name: Gary Union Station

County: Lake City

Site ID 23 Site Name: Gary Union Station

County: Lake City: Gary

Archaeological Sites



Site ID 23 Site Name: Gary Union Station

County: Lake City: Gary

Other Attractions

- |  |  |
|--|--|
| <input type="checkbox"/> Bridges                         | <input type="checkbox"/> Observation Towers        |
| <input checked="" type="checkbox"/> Unusual Architecture | <input type="checkbox"/> Roadside Parks            |
| <input type="checkbox"/> Children's Park                 | <input type="checkbox"/> Roadside Produce Stands   |
| <input type="checkbox"/> Dams and Power Stations         | <input type="checkbox"/> Saw Mill                  |
| <input checked="" type="checkbox"/> Government Buildings | <input type="checkbox"/> Settings for Movies       |
| <input type="checkbox"/> Grist Mill                      | <input type="checkbox"/> Shopping Centers          |
| <input type="checkbox"/> Handcraft/homecraft industries  | <input checked="" type="checkbox"/> Statuary       |
| <input type="checkbox"/> Harbors                         | <input type="checkbox"/> The first of its kind     |
| <input type="checkbox"/> Industrial Plant Tours          | <input type="checkbox"/> The only one of its kind  |
| <input type="checkbox"/> Local "Oddities"                | <input type="checkbox"/> Universities and Colleges |
| <input type="checkbox"/> Libraries                       | <input type="checkbox"/> Zoos                      |
| <input type="checkbox"/> Military Installations          | <input type="checkbox"/> Unknown                   |

Nearby Recreation

- |   |   |
|---|---|
| <input type="checkbox"/> Amusement or theme parks | <input type="checkbox"/> Kite Flying                      |
| <input type="checkbox"/> Archery                  | <input type="checkbox"/> Local Food Specialties           |
| <input type="checkbox"/> Ballooning               | <input type="checkbox"/> Mountain Biking                  |
| <input type="checkbox"/> Beachcombing             | <input type="checkbox"/> Picnicking                       |
| <input type="checkbox"/> Bird Watching            | <input type="checkbox"/> Racing and Regattas              |
| <input type="checkbox"/> Boating                  | <input type="checkbox"/> River Tubing                     |
| <input type="checkbox"/> Bowling                  | <input type="checkbox"/> Rock Hunting                     |
| <input type="checkbox"/> Camping                  | <input type="checkbox"/> Sailing                          |
| <input type="checkbox"/> Canoeing                 | <input type="checkbox"/> Scuba Diving                     |
| <input type="checkbox"/> Children's playgrounds   | <input type="checkbox"/> Shopping                         |
| <input type="checkbox"/> Fishing                  | <input type="checkbox"/> Skeet Shooting                   |
| <input type="checkbox"/> Fossil Hunting           | <input type="checkbox"/> Skiing (downhill, cross country) |
| <input type="checkbox"/> Gambling                 | <input type="checkbox"/> Swimming                         |
| <input type="checkbox"/> Golf                     | <input type="checkbox"/> Tennis                           |
| <input type="checkbox"/> Hang Gliding             | <input type="checkbox"/> Trap Shooting                    |
| <input type="checkbox"/> Health and Beauty Spas   | <input type="checkbox"/> Video Arcades                    |
| <input type="checkbox"/> Hiking                   | <input type="checkbox"/> Zoo                              |
| <input type="checkbox"/> Ice Skating              | <input checked="" type="checkbox"/> Unknown               |
| <input type="checkbox"/> Kayaking                 |   |

Site ID 24 Site Name: Merrillville Cemetery

County: Lake City: Merrillville

Address: E. 73rd Stree617.0653 Virginia Stree61]TJ ET 42 705.12 363.24 0.12 re f 405.12 489.36 0.12 215.88 re f 42 489.36 363.24 0.12 re f 42 489.36 0.12



Site ID 24 Site Name: Merrillville Cemetery

County: Lake City: Merrillville

- |  |   |
|--|---|
| <input type="checkbox"/> Beaches                   | <input type="checkbox"/> Orchards and Vineyards       |
| <input checked="" type="checkbox"/> Bird Watching  | <input type="checkbox"/> Parks-national, state, local |
| <input checked="" type="checkbox"/> Climate        | <input type="checkbox"/> Picnic Areas                 |
| <input checked="" type="checkbox"/> Fall Foliage   | <input checked="" type="checkbox"/> Quiet             |
| <input type="checkbox"/> Fishing streams and lakes | <input type="checkbox"/> Rivers                       |
| <input type="checkbox"/> Forests                   |   |
| <input type="checkbox"/> Botanical Gardens         |   |
| <input type="checkbox"/> Geologic Formations       |   |
| <input type="checkbox"/> Hiking Trails             |   |
| <input type="checkbox"/> Lakes                     |   |
| <input type="checkbox"/> Nature Trails             |   |
| <input checked="" type="checkbox"/> Open Space     |   |

#### Management Needs

- Resource Maintenance Plan
- Resource Restoration Plan
- Resource Protection Plan
- Landscape Maintenance Plan
- Signage Plan
- Hospitality Plan
- Interpretation Plan
- Lighting Plan
- Landscape Restoration Plan

Site ID 24 Site Name: Merrillville Cemetery

County: Lake

City: Merrillville

- |  |  |  |
|--|--|--|
| <input type="checkbox"/> Archaeological Sites                  | <input type="checkbox"/> Historic Buildings      | <input type="checkbox"/> Native Folklore |
| <input type="checkbox"/> Art Museum                            | <input type="checkbox"/> Historic Building Tours | <input type="checkbox"/> Newsworthy      |
| <input type="checkbox"/> Battlefields                          | <input type="checkbox"/> Historic Railroads      |  |
| <input type="checkbox"/> Birthplaces or Homes of Famous People | <input type="checkbox"/> Historic Road           |  |
| <input checked="" type="checkbox"/> Burial Grounds             |  |  |
| <input type="checkbox"/> Churches                              | <input type="checkbox"/> Landmarks               |  |
| <input type="checkbox"/> Conservatories                        | <input type="checkbox"/> Mansions                |  |
| <input type="checkbox"/> Downtown Commercial Historic District | <input checked="" type="checkbox"/> Memorials    |  |
| <input type="checkbox"/> Early Industry                        | <input checked="" type="checkbox"/> Monuments    |  |
| <input checked="" type="checkbox"/> Early Settlements          | <input type="checkbox"/> Museums                 |  |
| <input type="checkbox"/> Ethnic Celebrations                   | <input type="checkbox"/> Native American Culture |  |

Site ID 24 Site Name: Merrillville Cemetery  
County: Lake City: Merrillville

Bridg

Site ID 63 Site Name: Norfolk and Western Railroad Bridge  
Count

Site ID 63 Site Name: Norfolk and Western Railroad Bridge

County: Lake City: Hammond

- No existing protection
- Apparently Restored
- Need for Restoration
-



Site ID 63 Site Name: Norfolk and Western Railroad Bridge

County: Lake City: Hammond

Natural or Scenic

- |  |   |
|--|---|
| <input type="checkbox"/> Beaches                   | <input type="checkbox"/> Orchards and Vineyards                   |
| <input type="checkbox"/> Bird Watching             | <input type="checkbox"/> Parks-national, state, local             |
| <input type="checkbox"/> Climate                   | <input type="checkbox"/> Picnic Areas                             |
| <input type="checkbox"/> Fall Foliage              | <input type="checkbox"/> Quiet                                    |
| <input type="checkbox"/> Fishing streams and lakes | <input type="checkbox"/> Rivers                                   |
| <input type="checkbox"/> Forests                   | <input type="checkbox"/> Sand Dunes                               |
| <input type="checkbox"/> Botanical Gardens         | <input type="checkbox"/> Star Gazing                              |
| <input type="checkbox"/> Geologic Formations       | <input type="checkbox"/> Views                                    |
| <input type="checkbox"/> Hiking Trails             | <input type="checkbox"/> Wilderness                               |
| <input type="checkbox"/> Lakes                     | <input type="checkbox"/> Wildlife (natural settings, sanctuaries) |
| <input type="checkbox"/> Nature Trails             | <input type="checkbox"/> Unknown                                  |
| <input type="checkbox"/> Open Space                |   |

Management Needs

- Resource Maintenance Plan
- Resource Restoration Plan
- Resource Protection Plan
- Landscape Maintenance Plan
- Signage Plan
- Hospitality Plan
- Interpretation Plan
- Lighting Plan
- Landscape Restoration Plan
- Unknown

Reference/Source of Information

- County Interim Report
- Cultural and Historical Resources Map
- First Hand Experience
- Focus Group
- Local/Survey Recommendation
- Unknown



Site ID 63 Site Name: Norfolk and Western Railroad Bridge

County: Lake City: Hammond

Other Attractions	
<input type="checkbox"/> Bridges	<input type="checkbox"/> Observation Towers
<input type="checkbox"/> Unusual Architecture	<input type="checkbox"/> Roadside Parks
<input type="checkbox"/> Children's Park	<input type="checkbox"/> Roadside Produce Stands
<input type="checkbox"/> Dams and Power Stations	<input type="checkbox"/> Saw Mill
<input type="checkbox"/> Government Buildings	<input type="checkbox"/> Settings for Movies
<input type="checkbox"/> Grist Mill	<input type="checkbox"/> Shopping Centers
<input type="checkbox"/> Handcraft/homecraft industries	<input type="checkbox"/> Statuary
<input type="checkbox"/> Harbors	<input type="checkbox"/> The first of its kind
<input type="checkbox"/> Industrial Plant Tours	<input type="checkbox"/> The only one of its kind
<input type="checkbox"/> Local "Oddities"	<input type="checkbox"/> Universities and Colleges
<input type="checkbox"/> Libraries	<input type="checkbox"/> Zoos

Amusement or theme parks

Kite Flying

Archery

Lo.28 re.08 40.68 11.28 re W n BT /TT0 1 Tf 0 Tc 0 Tr0e Wood 1878(pec28 re W 5 0 Tr0et87.4 W 5 e

Ballooning

Beachcombing

Boating

Bowling

Camping

Canoeing

Children's playgrounds

Fishing

Fossil Hunting

Gambling

Golf

Hang Gliding

Health and Beauty Spas

Hiking

Ice Skating

Kayaking

Site ID 64 Site Name: Indian Ridge Potawatomi Battleground

County: Lake City: Hobart

Address: Grand Boulevard & E. 62nd Place

Owner: City

Owner Contact:

First Name:	Last Name:
Organization:	
Address 1:	Address 2:
City:	State: Zip Code:
Phone:	Fax: E-mail:



Site ID 64 Site Name: Indian Ridge Potawatomi Battleground

County: Lake City: Hobart

Natural or Scenic

- |  |   |
|--|---|
| <input type="checkbox"/> Beaches                   | <input type="checkbox"/> Orchards and Vineyards                   |
| <input type="checkbox"/> Bird Watching             | <input type="checkbox"/> Parks-national, state, local             |
| <input type="checkbox"/> Climate                   | <input type="checkbox"/> Picnic Areas                             |
| <input type="checkbox"/> Fall Foliage              | <input type="checkbox"/> Quiet                                    |
| <input type="checkbox"/> Fishing streams and lakes | <input type="checkbox"/> Rivers                                   |
| <input type="checkbox"/> Forests                   | <input type="checkbox"/> Sand Dunes                               |
| <input type="checkbox"/> Botanical Gardens         | <input type="checkbox"/> Star Gazing                              |
| <input type="checkbox"/> Geologic Formations       | <input type="checkbox"/> Views                                    |
| <input type="checkbox"/> Hiking Trails             | <input type="checkbox"/> Wilderness                               |
| <input type="checkbox"/> Lakes                     | <input type="checkbox"/> Wildlife (natural settings, sanctuaries) |
| <input type="checkbox"/> Nature Trails             | <input checked="" type="checkbox"/> Unknown                       |
| <input type="checkbox"/> Open Space                |   |

Management Needs

- Resource Maintenance Plan
- Resource Restoration Plan
- Resource Protection Plan
- Landscape Maintenance Plan
- Signage Plan
- Hospitality Plan
- Interpretation Plan
- Lighting Plan
- Landscape Restoration Plan
- Unknown

Reference/Source of Information

- County Interim Report
- Cultural and Historical Resources Map
- First Hand Experience
- Focus Group
- Local/Survey Recommendation
- Unknown

Site ID 64 Site Name: Indian Ridge Potawatomi Battleground

County: Lake City: Hobart

Cultural or Historic Attraction

- |  |   |   |
|--|---|---|
| <input type="checkbox"/> Archaeological Sites                  | <input type="checkbox"/> Historic Buildings                 | <input type="checkbox"/> Native Folklore                    |
| <input type="checkbox"/> Art Museum                            | <input type="checkbox"/> Historic Building Tours            | <input type="checkbox"/> Newsworthy Places                  |
| <input type="checkbox"/> Battlefields                          | <input type="checkbox"/> Historic Railroads                 | <input type="checkbox"/> Old Forts                          |
| <input type="checkbox"/> Birthplaces or Homes of Famous People | <input type="checkbox"/> Historic Road                      | <input type="checkbox"/> Re-enactment of Historical Events  |
| <input type="checkbox"/> Burial Grounds                        | <input type="checkbox"/> Interurban Rail Line               | <input type="checkbox"/> Residential Historic District      |
| <input type="checkbox"/> Churches                              | <input type="checkbox"/> Landmarks                          | <input type="checkbox"/> Ruins                              |
| <input type="checkbox"/> Conservatories                        | <input type="checkbox"/> Mansions                           | <input type="checkbox"/> School                             |
| <input type="checkbox"/> Downtown Commercial Historic District | <input type="checkbox"/> Memorials                          | <input type="checkbox"/> Theaters (stage productions, film) |
| <input type="checkbox"/> Early Industry                        | <input type="checkbox"/> Monuments                          |   |
| <input checked="" type="checkbox"/> Early Settlements          | <input type="checkbox"/> Museums                            |   |
| <input type="checkbox"/> Ethnic Celebrations                   | <input checked="" type="checkbox"/> Native American Culture |   |

- |  |                          |
|--|--------------------------|
| <input type="checkbox"/> Agricultural Fairs            | <input type="checkbox"/> |
| <input type="checkbox"/> Air Shows                     |                          |
| <input type="checkbox"/> Animal Shows                  |                          |
| <input type="checkbox"/> Antique and Collectible Shows |                          |
| <input type="checkbox"/> Art Shows                     |                          |
| <input type="checkbox"/> Artisan Studio Tours          |                          |
| <input type="checkbox"/> Auto Shows                    |                          |
| <input type="checkbox"/> Ball Games and Tournaments    |                          |
| <input type="checkbox"/> Barbeques                     |                          |
| <input type="checkbox"/> Barn Dances                   |                          |
| <input type="checkbox"/> Bicycle Tours/Races           |                          |
| <input type="checkbox"/> Card Tournaments              |                          |
| <input type="checkbox"/> Christmas Festivals           |                          |
| <input type="checkbox"/> Comedy Contests               |                          |

Site ID 64 Site Name: Indian Ridge Potawatomi Battleground

County: Lake City: Hobart


Other Attractions	
<input type="checkbox"/> Bridges	<input type="checkbox"/> Observation Towers
<input type="checkbox"/> Unusual Architecture	<input type="checkbox"/> Roadside Parks
<input type="checkbox"/> Children's Park	<input type="checkbox"/> Roadside Produce Stands
<input type="checkbox"/> Dams and Power Stations	<input type="checkbox"/> Saw Mill
<input type="checkbox"/> Government Buildings	<input type="checkbox"/> Settings for Movies
<input type="checkbox"/> Grist Mill	<input type="checkbox"/> Shopping Centers
<input type="checkbox"/> Handcraft/homecraft industries	<input type="checkbox"/> Statuary
<input type="checkbox"/> Harbors	<input type="checkbox"/> The first of its kind
<input type="checkbox"/> Industrial Plant Tours	<input type="checkbox"/> The only one of its kind
<input type="checkbox"/> Local "Oddities"	<input type="checkbox"/> Universities and Colleges
<input type="checkbox"/> Libraries	<input type="checkbox"/> Zoos
<input type="checkbox"/> Military Installations	<input checked="" type="checkbox"/> Unknown

Nearby Recreation	
<input type="checkbox"/> Amusement or theme parks	<input type="checkbox"/> Kite Flying
<input type="checkbox"/> Archery	<input type="checkbox"/> Local Food Specialties
<input type="checkbox"/> Ballooning	<input type="checkbox"/> Mountain Biking
<input type="checkbox"/> Beachcombing	<input type="checkbox"/> Picnicking
<input type="checkbox"/> Bird Watching	<input type="checkbox"/> Racing and Regattas
<input type="checkbox"/> Boating	<input type="checkbox"/> River Tubing
<input type="checkbox"/> Bowling	<input type="checkbox"/> Rock Hunting
<input type="checkbox"/> Camping	<input type="checkbox"/> Sailing
<input type="checkbox"/> Canoeing	<input type="checkbox"/> Scuba Diving
<input type="checkbox"/> Children's playgrounds	<input type="checkbox"/> Shopping
<input type="checkbox"/> Fishing	<input type="checkbox"/> Skeet Shooting
<input type="checkbox"/> Fossil Hunting	<input type="checkbox"/> Skiing (downhill, cross country)
<input type="checkbox"/> Gambling	<input type="checkbox"/> Swimming
<input type="checkbox"/> Golf	<input type="checkbox"/> Tennis
<input type="checkbox"/> Hang Gliding	<input type="checkbox"/> Trap Shooting
<input type="checkbox"/> Health and Beauty Spas	<input type="checkbox"/> Video Arcades
<input type="checkbox"/> Hiking	<input type="checkbox"/> Zoo
<input type="checkbox"/> Ice Skating	<input checked="" type="checkbox"/> Unknown
<input type="checkbox"/> Kayaking	







## Porter County



Site ID 25 Site Name: Valpraiso Commercial Historic District

County: Porter City: Valparaiso

Address: State Route 130 & Washington Street



Owner: Private/Mutiple

First Name:

Site ID 25 Site Name: Valpraiso Commercial Historic District

County: Porter City: Valparaiso

Highest Visitation Season: All year

Area of Significance: Downtown Commercial district

Status of Protection:

- No existing protection
- Apparently Restored
- Need for Restoration
- Beyond Restoration

Main Visitor Groups - Age

- Senior Citizens
- Baby Boomers/Empty Nesters
- DINKS
- School Trips
- 40 somethings with teens
- 30 somethings with young children
- 20 somethings with young children
- Single 20 somethings

Main Visitor Groups - Interest

- History Buffs
- Architectural Interest
- Nature Types
- Military Buffs
- Rail Fans

- Camping
- Directional Signage
- Handicap Access
- Identification Signage
- Improved Parking
- Improved Vehicular Access
- Increased Parking
- Interpretation
- Lighting
- Mapping
- Overlook
- Picnic Facilities
- Potable Water
- Restroom
- Trails
- Visitor Safety Improvements
- Hiking Trail
- Paved Biking Trail
- Unpaved Biking Trail
- Paved Walking Trail
- Unpaved Walking Trail
- Paved Multi-Use Trail
- Unpaved Multi-Use Trail
- Playground facilities
- Lodge
-



Site ID 25 Site Name: Valpraiso Commercial Historic District

County: Porter City: Valparaiso

- |   |  |  |
|---|--|--|
| <input type="checkbox"/> Archaeological Sites                             | <input checked="" type="checkbox"/> Historic Buildings | <input type="checkbox"/> Native Folklore   |
| <input type="checkbox"/> Art Museum                                       | <input type="checkbox"/> Historic Building Tours       | <input type="checkbox"/> Newsworthy Places |
| <input type="checkbox"/> Battlefields                                     | <input type="checkbox"/> Historic Railroads            | <input type="checkbox"/> Old Forts         |
| <input type="checkbox"/> Birthplaces or Homes of Famous People            | <input type="checkbox"/> Historic Road                 | <input type="checkbox"/>                   |
| <input type="checkbox"/> Burial Grounds                                   |  |  |
| <input checked="" type="checkbox"/> Churches                              | <input checked="" type="checkbox"/> Landmarks          |  |
| <input type="checkbox"/> Conservatories                                   | <input type="checkbox"/> Mansions                      |  |
| <input checked="" type="checkbox"/> Downtown Commercial Historic District | <input checked="" type="checkbox"/> Memorials          |  |
| <input type="checkbox"/> Early Industry                                   | <input type="checkbox"/> Monuments                     |  |
| <input type="checkbox"/> Early Settlements                                | <input checked="" type="checkbox"/> Museums            |  |
| <input type="checkbox"/> Ethnic Celebrations                              | <input type="checkbox"/> Native American Culture       |  |

Site ID 25 Site Name: Valpraiso Commercial Historic District  
County: Porter City

Site ID 26 Site Name: Chesterton Commercial District

County: Porter City: Chesterton

Address: S. Calumet Road & W. Indiana Avenue

Owner: Private/Individual

Owner Contact:

First Name:	Last Name: Varies
Organization:	
Address 1:	Address 2:
City:	State: Zip Code:
Phone:	Fax: E-mail:



Site ID 26 Site Name: Chesterton Commercial District

County: Porter City: Chesterton

Highest Visitation Season: All year

Area of Significance: Downtown Commercial district

Status of Protection:

- No existing protection
- Apparently Restored
- Need for Restoration
- Beyond Restoration

Main Visitor Groups - Age

- Senior Citizens
- Baby Boomers/Empty Nesters
- DINKS
- School Trips
- 40 somethings with teens
- 30 somethings with young children
- 20 somethings with young children
- Single 20 somethings

Main Visitor Groups - Interest

- History Buffs
- Architectural Interest
- Nature Types
- Military Buffs
- Rail Fans

- Camping
- Directional Signage
- Handicap Access
- Identification Signage
- Improved Parking
- Improved Vehicular Access
- Increased Parking
- Interpretation
- Lighting
- Mapping
- Overlook
- Picnic Facilities
- Potable Water
- Restroom
- Trails
-



Site ID 26 Site Name: Chesterton Commercial District  
County: Porter City: Chesterton

- Archaeological Sites
- Art Museum
- Battlefields
-

Site ID 26 Site Name: Chesterton Commercial District

County: Porter

City: Chesterton

Other Attractions

- |   |  |
|---|--|
| <input type="checkbox"/> Bridges                        | <input type="checkbox"/> Observation Towers        |
| <input type="checkbox"/> Unusual Architecture           | <input type="checkbox"/> Roadside Parks            |
| <input checked="" type="checkbox"/> Children's Park     | <input type="checkbox"/> Roadside Produce Stands   |
| <input type="checkbox"/> Dams and Power Stations        | <input type="checkbox"/> Saw Mill                  |
| <input type="checkbox"/> Government Buildings           | <input type="checkbox"/> Settings for Movies       |
| <input type="checkbox"/> Grist Mill                     | <input type="checkbox"/> Shopping Centers          |
| <input type="checkbox"/> Handcraft/homecraft industries | <input type="checkbox"/> Statuary                  |
| <input type="checkbox"/> Harbors                        | <input type="checkbox"/> The first of its kind     |
| <input type="checkbox"/> Industrial Plant Tours         | <input type="checkbox"/> The only one of its kind  |
| <input type="checkbox"/> Local "Oddities"               | <input type="checkbox"/> Universities and Colleges |
| <input type="checkbox"/> Libraries                      | <input type="checkbox"/> Zoos                      |

Amusement or theme parks

Archery

Ballooning

Beachcombing

Boating

Bowling

Camping

Canoeing

Children's playg

Site ID 27 Site Name: National Steel Corp. Midwest Steel Division

County: Porter City: Portage

Address: 6300 US Highway 12

Owner: Private/Mutiple

Owner Contact:

First Name:	Last Name:	
Organization: National Steel Corp		
Address 1: 6300 US Highway	Address 2:	
City: Portage	State: IN	Zip Code: 46368-
Phone:	Fax:	E-mail:



Site ID 27 Site Name: National Steel Corp. Midwest Steel Division  
County

Site ID 27 Site Name: National Steel Corp. Midwest Steel Division

County: Porter

City: Portage

Cultural or Historic Attraction

- |  |  |   |
|--|--|---|
| <input type="checkbox"/> Archaeological Sites                  | <input type="checkbox"/> Historic Buildings      | <input type="checkbox"/> Native Folklore                    |
| <input type="checkbox"/> Art Museum                            | <input type="checkbox"/> Historic Building Tours | <input type="checkbox"/> Newsworthy Places                  |
| <input type="checkbox"/> Battlefields                          | <input type="checkbox"/> Historic Railroads      | <input type="checkbox"/> Old Forts                          |
| <input type="checkbox"/> Birthplaces or Homes of Famous People | <input type="checkbox"/> Historic Road           | <input type="checkbox"/> Re-enactment of Historical Events  |
| <input type="checkbox"/> Burial Grounds                        | <input type="checkbox"/> Interurban Rail Line    | <input type="checkbox"/> Residential Historic District      |
| <input type="checkbox"/> Churches                              | <input type="checkbox"/> Landmarks               | <input type="checkbox"/> Ruins                              |
| <input type="checkbox"/> Conservatories                        | <input type="checkbox"/> Mansions                | <input type="checkbox"/> School                             |
| <input type="checkbox"/> Downtown Commercial Historic District | <input type="checkbox"/> Memorials               | <input type="checkbox"/> Theaters (stage productions, film) |
| <input checked="" type="checkbox"/> Early Industry             | <input type="checkbox"/> Monuments               |   |
| <input type="checkbox"/> Early Settlements                     | <input type="checkbox"/> Museums                 |   |
| <input type="checkbox"/> Ethnic Celebrations                   | <input type="checkbox"/> Native American Culture |   |

- |  |                                      |
|--|--------------------------------------|
| <input type="checkbox"/> Agricultural Fairs            | <input type="checkbox"/> Craft Shows |
| <input type="checkbox"/> Air Shows                     |                                      |
| <input type="checkbox"/> Animal Shows                  |                                      |
| <input type="checkbox"/> Antique and Collectible Shows |                                      |
| <input type="checkbox"/> Art Shows                     |                                      |
| <input type="checkbox"/> Artisan Studio Tours          |                                      |
| <input type="checkbox"/> Auto Shows                    |                                      |
| <input type="checkbox"/> Ball Games and Tournaments    |                                      |
| <input type="checkbox"/> Barbeques                     |                                      |
| <input type="checkbox"/> Barn Dances                   |                                      |
| <input type="checkbox"/> Bicycle Tours/Races           |                                      |
| <input type="checkbox"/> Card Tournaments              |                                      |
| <input type="checkbox"/> Christmas Festivals           |                                      |
| <input type="checkbox"/> Comedy Contests               |                                      |



Site ID 27 Site Name: National Steel Corp. Midwest Steel Division

County: Porter

City: Portage

- |   |  |
|---|--|
| <input type="checkbox"/> Bridges                            | <input type="checkbox"/> Observation Towers      |
| <input checked="" type="checkbox"/> Unusual Architecture    | <input type="checkbox"/> Roadside Parks          |
| <input type="checkbox"/> Children's Park                    | <input type="checkbox"/> Roadside Produce Stands |
| <input checked="" type="checkbox"/> Dams and Power Stations | <input checked="" type="checkbox"/> Saw Mill     |
| <input type="checkbox"/> Government Buildings               | <input type="checkbox"/> Setting                 |
| <input type="checkbox"/> Grist Mill                         |  |
| <input type="checkbox"/> Handcraft/homecraft industries     |  |
| <input type="checkbox"/> Harbors                            |  |
| <input type="checkbox"/> Industrial Plant Tours             |  |
| <input type="checkbox"/> Local "Oddities"                   |  |
| <input type="checkbox"/> Libraries                          |  |

Site ID 28 Site Name: Washington Street Historic District

County: Porter City: Valparaiso

Address: Washington Street & Walnut Street

Owner: Private/Multiple

Owner Contact:

First Name:	Last Name: Varies
Organization:	
Address 1:	Address 2:
City:	State: Zip Code:
Phone:	Fax: E-mail:

Site ID 28 Site Name: Washington Street Historic District

County: Porter City: Valparaiso

Highest Visitation Season: All year

Area of Significance: Residential District

Status of Protection:

- No existing protection
- Apparently Restored
- Need for Restoration
- Beyond Restoration

Main Visitor Groups - Age

- Senior Citizens
- Baby Boomers/Empty Nesters
- DINKS
- School Trips
- 40 somethings with teens
- 30 somethings with young children
- 20 somethings with young children
- Single 20 somethings

History Buffs

Site ID 28 Site Name: Washington Street Historic District

County: Porter City: Valparaiso

Natural or Scenic

- |  |   |
|--|---|
| <input type="checkbox"/> Beaches                   | <input type="checkbox"/> Orchards and Vineyards                   |
| <input type="checkbox"/> Bird Watching             | <input type="checkbox"/> Parks-national, state, local             |
| <input type="checkbox"/> Climate                   | <input type="checkbox"/> Picnic Areas                             |
| <input type="checkbox"/> Fall Foliage              | <input type="checkbox"/> Quiet                                    |
| <input type="checkbox"/> Fishing streams and lakes | <input type="checkbox"/> Rivers                                   |
| <input type="checkbox"/> Forests                   | <input type="checkbox"/> Sand Dunes                               |
| <input type="checkbox"/> Botanical Gardens         | <input type="checkbox"/> Star Gazing                              |
| <input type="checkbox"/> Geologic Formations       | <input type="checkbox"/> Views                                    |
| <input type="checkbox"/> Hiking Trails             | <input type="checkbox"/> Wilderness                               |
| <input type="checkbox"/> Lakes                     | <input type="checkbox"/> Wildlife (natural settings, sanctuaries) |
| <input type="checkbox"/> Nature Trails             |   |
| <input type="checkbox"/> Open Space                |   |

Management Needs

- Resource Maintenance Plan
- Resource Restoration Plan
- Resource Protection Plan
- Landscape Maintenance Plan
- Signage Plan
- Hospitality Plan
- Interpretation Plan
- Lighting Plan
- Landscape Restoration Plan

- County Interim Report

Site ID 28 Site Name: Washington Street Historic District  
County: Porter City: Valparaiso


- Archaeological Sites
- Art Museum
- Battlefields
-



Site ID 29 Site Name: Port of Indiana/Burns International Waterway

County: Porter City: Portage

Address: 6600 US Hwy 12



Owner: Federal

Site ID 29 Site Name: Port of Indiana/Burns International Waterway

County: Porter City: Portage

Highest Visitation Season: All year

Area of Significance: Transportation

Status of Protection:

- No existing protection
- Apparently Restored
- Need for Restoration
- Beyond Restoration

Main Visitor Groups - Age

- Senior Citizens
- Baby Boomers/Empty Nesters
- DINKS
- School Trips
- 40 somethings with teens
- 30 somethings with young children
- 20 somethings with young children
- Single 20 somethings

Main Visitor Groups - Interest

- History Buffs
- Architectural Interest
- Nature Types
- Military Buffs
- Rail Fans

Camping

Directional Signage



Site ID 29 Site Name: Port of Indiana/Burns International Waterway  
County: Porter City: Portage

- Resource Maintenance Plan
- Resource Restoration Plan
- Resource Protection Plan
- Landscape Maintenance Plan
- Signage Plan
- Hospitalit





Site ID 66 Site Name: Sunset Hill Farm County Park

County: Porter City: Valparaiso

Address: US Hwy 6 & Meridian Road

Owner: County

Owner Contact:

First Name:	Last Name:
Organization: Porter County	
Address 1: PCAC, Suite 101	Address 2: 155 Indiana Avenu
City: Valparaiso	State: IN Zip Code: 46383-
Phone: (219)465-3586	Fax: E-mail:

Site ID 66 Site Name: Sunset Hill Farm County Park

County: Porter City: Valparaiso

Highest Visitation Season: Summer

Area of Significance: Agriculture

Status of Protection:

- No existing protection
- Apparently Restored
- Need for Restoration
- Beyond Restoration

Main Visitor Groups - Age

- Senior Citizens
- Baby Boomers/Empty Nesters
- DINKS
- School Trips
- 40 somethings with teens
- 30 somethings with young children
- 20 somethings with young children
- Single 20 somethings

Main Visitor Groups - Interest

- History Buffs
- Architectural Interest
- Nature Types
- Military Buffs
- Rail Fans

Intrinsic Qualities

- Archaeological
- Cultural
- Historical
- Natural
- Recreational
- Scenic

Designated Properties

- National Historic Landmark
- National Register of Historic Places
- Historic American Buildings Survey
- Historic American Engineering Record

Development Needs

- Camping
- Directional Signage
- Handicap Access
- Identification Signage
- Improved Parking
- Improved Vehicular Access
- Increased Parking
- Interpretation
- Lighting
- Mapping
- Overlook
- Picnic Facilities
- Potable Water
- Restroom
- Trails
- Visitor Safety Improvements

Existing Site Facilities

<input type="checkbox"/> Hiking Trail	<input checked="" type="checkbox"/> Telephone
<input type="checkbox"/> Paved Biking Trail	<input type="checkbox"/> Tour Guides
<input type="checkbox"/> Unpaved Biking Trail	<input type="checkbox"/> Fire Pits
<input type="checkbox"/> Paved Walking Trail	<input type="checkbox"/> Grills
<input checked="" type="checkbox"/> Unpaved Walking Trail	<input type="checkbox"/> Horse Trail
<input type="checkbox"/> Paved Multi-Use Trail	<input type="checkbox"/> Paved Parking
<input type="checkbox"/> Unpaved Multi-Use Trail	<input type="checkbox"/> Unpaved Parking
<input type="checkbox"/> Playground facilities	<input type="checkbox"/> Cabins
<input type="checkbox"/> Lodge	<input type="checkbox"/> Camp Sites
<input type="checkbox"/> Shelters	<input type="checkbox"/> Trailer Camping
<input checked="" type="checkbox"/> Picnic benches	<input type="checkbox"/> Reservation System
<input checked="" type="checkbox"/> Restrooms	<input checked="" type="checkbox"/> Food Services
<input checked="" type="checkbox"/> Drinking Water	<input type="checkbox"/> Beach

- Kiosk
- Map
- Sig

Site ID 66 Site Name: Sunset Hill Farm County Park  
County: Porter City: Valparaiso

- Beaches
- Bird Watching
- Climate
- Fall Foliage
- Fishing streams and lakes
- Forests
- Botanical Gardens
- Geologic Formations
- Hiking Trails
- Lakes
- Nature Trails
- Open Space
- Orchards and Vineyards
- Parks-national,0 1 Tf44w14Orc

- Management Needs
- Resource Maintenance Plan
  - Resource Restoration Plan
  - Resource Protection Plan
  - Landscape Maintenance Plan
  - Signage Plan
  - Hospitality Plan
  - Interpretation Plan
  - Lighting Plan
  - Landscape Restoration Plan

Site ID 66 Site Name: Sunset Hill Farm County Park  
County: Porter City: Valparaiso

Archaeolog

Site ID 66 Site Name: Sunset Hill Farm County Park  
County: Porter City: Valparaiso

- Bridges
- Unusual Architecture
-



Site ID 31 Site Name: Moraine Nature Preserve

County: Porter City: Valparaiso

Address: Calumet Avenue & E. 750 North

Owner: State

Owner Contact:

First Name:	Last Name:
Organization: Indiana Departmen	
Address 1: 402 W. Washington	Address 2: Room W274
City: Indianapolis	State: IN Zip Code: 46204-
Phone: (317)233-1646	Fax: E-mail:

Site ID 31 Site Name: Moraine Nature Preserve

County: Porter City: Valparaiso

Highest Visitation Season: Spring

Area of Significance: Natural/Green Space

Status of Protection:

- No existing protection
- Apparently Restored
- Need for Restoration
- Beyond Restoration

Main Visitor Groups - Age

- Senior Citizens
- Baby Boomers/Empty Nesters
- DINKS
- School Trips
- 40 somethings with teens
- 30 somethings with young children
- 20 somethings with young children
- Single 20 somethings

Main Visitor Groups - Interest

- History Buffs
- Architectural Interest
- Nature Types
- Military Buffs
- Rail Fans

- Camping
- Directional Signage
- Handicap Access
- Identification Signage
- Improved Parking
- Improved Vehicular Access
- Increased Parking
- Interpretation
- Lighting
- Mapping
- Overlook
- Picnic Facilities
- Potable Water
- Restroom
- Trails
-

Site ID 31 Site Name: Moraine Nature Preserve  
County: Porter City: Valparaiso

- Beaches
- Bird Watching
- Climate
- Fall Foliage
- Fishing streams and lakes
- Forests
- Botanical Gardens
- Geologic Formations
- Hiking Trails
- Lakes
- 

- Management Needs
- Resource Maintenance Plan
  - Resource Restoration Plan
  - Resource Protection Plan
  - Landscape Maintenance Plan
  - Signage Plan
  - Hospitality Plan
  - Interpretation Plan
  - Lighting Plan
  - Landscape Restoration Plan

Site ID 31 Site Name: Moraine Nature Preserve

Site ID 31 Site Name: Moraine Nature Preserve

County: Porter

City: Valparaiso

- Bridges
- Unusual Architecture
- Children's Park
- Dams and Power Stations
- Government Buildings
- Grist Mill
- Handcraft/homecraft industries
- Harbors
- Industrial Plant Tours
- Local "Oddities"
- Libraries
- Observation Towers
-

Site ID 32 Site Name: Indiana Dunes State Park

County: Porter City: Chesterton

Address: 1600 North 25 E.

Owner: State

Owner Contact:

First Name:	Last Name:
Organization: Indiana Departmen	
Address 1: 02 W. Washington	Address 2: Room W274
City: Indianapolis	State: IN Zip Code: 46204-
Phone: (317)233-1646	Fax: E-mail:

Site ID 32 Site Name: Indiana Dunes State Park

County: Porter City: Chesterton

Highest Visitation Season: Summer

Area of Significance: Recreation/Green Space

Status of Protection:

- No existing protection
  - Apparently Restored
  - Need for Restoration
  - Beyond Restoration
- Senior Citizens
  - Baby Boomers/Empty Nesters
  - DINKS
  - School Trips
  - 40 somethings with teens
  - 30 somethings with young children
  - 20 somethings with young children
  -

Site ID 32 Site Name: Indiana Dunes State Park  
County: Porter City: Chesterton

- Beaches
- Bird Watching
- Climate
- Fall Foliage
- Fishing streams and lakes
- Forests
- Botanical Gardens
- Geologic Formations
- Hiking Trails
- Lakes
- Nature Trails
- Open Space
- Orchards and Vineyards
- Parks-national, state, local
- Picnic Areas
- Quiet
- Rivers
- Sand Dunes
- Star Gazing
- Views
- Wilderness
- Wildlife (

- Management Needs
- Resource Maintenance Plan
  - Resource Restoration Plan
  - Resource Protection Plan
  - Landscape Maintenance Plan
  - Signage Plan
  - Hospitality Plan
  - Interpretation Plan
  - Lighting Plan
  - Landscape Restoration Plan



Site ID 32 Site Name: Indiana Dunes State Park


County: Porter

City: Chesterton

Cultural or Historic Attraction

- |  |   |   |
|--|---|---|
| <input type="checkbox"/> Archaeological Sites                  | <input checked="" type="checkbox"/> Historic Buildings      | <input type="checkbox"/> Native Folklore                    |
| <input type="checkbox"/> Art Museum                            | <input type="checkbox"/> Historic Building Tours            | <input type="checkbox"/> Newsworthy Places                  |
| <input type="checkbox"/> Battlefields                          | <input type="checkbox"/> Historic Railroads                 | <input type="checkbox"/> Old Forts                          |
| <input type="checkbox"/> Birthplaces or Homes of Famous People | <input type="checkbox"/> Historic Road                      | <input type="checkbox"/> Re-enactment of Historical Events  |
| <input type="checkbox"/> Burial Grounds                        | <input type="checkbox"/> Interurban Rail Line               | <input type="checkbox"/> Residential Historic District      |
| <input type="checkbox"/> Churches                              | <input checked="" type="checkbox"/> Landmarks               | <input type="checkbox"/> Ruins                              |
| <input type="checkbox"/> Conservatories                        | <input type="checkbox"/> Mansions                           | <input type="checkbox"/> School                             |
| <input type="checkbox"/> Downtown Commercial Historic District | <input type="checkbox"/> Memorials                          | <input type="checkbox"/> Theaters (stage productions, film) |
| <input type="checkbox"/> Early Industry                        | <input type="checkbox"/> Monuments                          |   |
| <input type="checkbox"/> Early Settlements                     | <input type="checkbox"/> Museums                            |   |
| <input type="checkbox"/> Ethnic Celebrations                   | <input checked="" type="checkbox"/> Native American Culture |   |

- Agricultural Fairs
- Air Shows
- Animal Shows
- Antiq



Site ID 32 Site Name: Indiana Dunes State Park  
County: Porter City: Chesterton

Bridges

Site ID 33 Site Name: Roadside Architecture

County: Porter City: between Pines and

Address: US Hwy 12 & Waverly Road

Owner: Private/Individual

Owner Contact:

First Name:	Last Name: Varies
Organization:	
Address 1:	Address 2:
City:	State: Zip Code:
Phone:	Fax: E-mail:

Site ID 33 Site Name: Roadside Architecture  
County: Porter City: between Pines and

Highest Visitation Season: All year

Area of Significance: Significant Architecture

Status of Protection:

- No existing protection
- Apparently Restored
- Need for Restoration
- Beyond Restoration

Main Visitor Groups - Age

- Senior Citizens
- Baby Boomers/Empty Nesters
- DINKS
- School Trips
- 40 somethings with teens
- 30 somethings with young children
- 20 somethings with young children
- Single 20 somethings

Histor

Site ID 33 Site Name: Roadside Architecture  
County: Porter City: between Pines and

Natural or Scenic

- |  |   |
|--|---|
| <input type="checkbox"/> Beaches                   | <input type="checkbox"/> Orchards and Vineyards                   |
| <input type="checkbox"/> Bird Watching             | <input type="checkbox"/> Parks-national, state, local             |
| <input type="checkbox"/> Climate                   | <input type="checkbox"/> Picnic Areas                             |
| <input type="checkbox"/> Fall Foliage              | <input type="checkbox"/> Quiet                                    |
| <input type="checkbox"/> Fishing streams and lakes | <input type="checkbox"/> Rivers                                   |
| <input type="checkbox"/> Forests                   | <input type="checkbox"/> Sand Dunes                               |
| <input type="checkbox"/> Botanical Gardens         | <input type="checkbox"/> Star Gazing                              |
| <input type="checkbox"/> Geologic Formations       | <input type="checkbox"/> Views                                    |
| <input type="checkbox"/> Hiking Trails             | <input type="checkbox"/> Wilderness                               |
| <input type="checkbox"/> Lakes                     | <input type="checkbox"/> Wildlife (natural settings, sanctuaries) |
| <input type="checkbox"/> Nature Trails             |   |
| <input type="checkbox"/> Open Space                |   |

Management Needs

- Resource Maintenance Plan
- Resource Restoration Plan
- Resource Protection Plan
- Landscape Maintenance Plan
- Signage Plan
- Hospitality Plan
- Interpretation Plan
- Lighting Plan
- Landscape Restoration Plan

- County Interim Report
-

Site ID 33 Site Name: Roadside Architecture

County: Porter City: between Pines and


- Archaeological Sites
- Art Museum
- Battlefields
- Birthplaces or Homes of Famous People
- Burial Grounds
- Churches
- Conservatories
- Downtown Commercial Historic District
- Early Industry
- Early Settlements
- Ethnic Celebrations
- Historic Buildings



Site ID 34 Site Name: Porter Town Hall

County: Porter City: Porter

Address: Franklin Street & 15th Street





Site ID 34 Site Name: Porter Town Hall

County: Porter City: Porter

Highest Visitation Season: All year

Area of Significance: Significant Architecture

Status of Protection:

- No existing protection
- Apparently Restored
- Need for Restoration
- Beyond Restoration

Main Visitor Groups - Age

- Senior Citizens
- Baby Boomers/Empty Nesters
- DINKS
- School Trips
- 40 somethings with teens
- 30 somethings with young children
- 20 somethings with young children
- Single 20 somethings

Main Visitor Groups - Interest

- History Buffs
- Architectural Interest
- Nature Types
- Military Buffs
- Rail Fans

Intrinsic Qualities

- Archaeological
- Cultural
- Historical
- Natural
- Recreational
- Scenic

Development Needs

- Camping
- Directional Signage
- Handicap Access
- Identification Signage
- Improved Parking
- Improved Vehicular Access
- Increased Parking
- Interpretation
- Lighting
- Mapping
- Overlook
- Picnic Facilities
- Potable Water
- Restroom
- Trails
- Visitor Safety Improvements

Designated Properties

- National Historic Landmark
- National Register of Historic Places
- Historic American Buildings Survey
- Historic American Engineering Record

Existing Site Facilities

<input type="checkbox"/> Hiking Trail	<input checked="" type="checkbox"/> Telephone
<input type="checkbox"/> Paved Biking Trail	<input type="checkbox"/> Tour Guides
<input type="checkbox"/> Unpaved Biking Trail	<input type="checkbox"/> Fire Pits
<input type="checkbox"/> Paved Walking Trail	<input type="checkbox"/> Grills
<input type="checkbox"/> Unpaved Walking Trail	<input type="checkbox"/> Horse Trail
<input type="checkbox"/> Paved Multi-Use Trail	<input type="checkbox"/> Paved Parking
<input type="checkbox"/> Unpaved Multi-Use Trail	<input type="checkbox"/> Unpaved Parking
<input type="checkbox"/> Playground facilities	<input type="checkbox"/> Cabins
<input type="checkbox"/> Lodge	<input type="checkbox"/> Camp Sites
<input type="checkbox"/> Shelters	<input type="checkbox"/> Trailer Camping
<input type="checkbox"/> Picnic benches	<input type="checkbox"/> Reservation System
<input checked="" type="checkbox"/> Restrooms	<input type="checkbox"/> Food Services
<input checked="" type="checkbox"/> Drinking Water	<input type="checkbox"/> Beach

Existing Interpretive Qualities

- Kiosk
- Map
- Signage
- Brochure
- Video
- Web Site
- Guides
- Coloring Book
- Hospitality Center

- Kiosk
- Map
- Signage
- Brochure
- Video
- Web Site
- Guides
- Coloring Book

Site ID 34 Site Name: Porter Town Hall  
County: Porter City: Porter

Site ID 34 Site Name: Porter Town Hall  
County: Porter City

Site ID 34 Site Name: Porter Town Hall

County: Porter

City: Porter

Other Attractions

- |   |  |
|---|--|
| <input type="checkbox"/> Bridges                        | <input type="checkbox"/> Observation Towers        |
| <input type="checkbox"/> Unusual Architecture           | <input type="checkbox"/> Roadside Parks            |
| <input type="checkbox"/> Children's Park                | <input type="checkbox"/> Roadside Produce Stands   |
| <input type="checkbox"/> Dams and Power Stations        | <input type="checkbox"/> Saw Mill                  |
| <input type="checkbox"/> Government Buildings           | <input type="checkbox"/> Settings for Movies       |
| <input type="checkbox"/> Grist Mill                     | <input type="checkbox"/> Shopping Centers          |
| <input type="checkbox"/> Handcraft/homecraft industries | <input type="checkbox"/> Statuary                  |
| <input type="checkbox"/> Harbors                        | <input type="checkbox"/> The first of its kind     |
| <input type="checkbox"/> Industrial Plant Tours         | <input type="checkbox"/> The only one of its kind  |
| <input type="checkbox"/> Local "Oddities"               | <input type="checkbox"/> Universities and Colleges |
| <input type="checkbox"/> Libraries                      | <input type="checkbox"/> Zoos                      |
| <input type="checkbox"/> Military Installations         | <input checked="" type="checkbox"/> Unknown        |

Nearby Recreation

- |   |   |
|---|---|
| <input type="checkbox"/> Amusement or theme parks | <input type="checkbox"/> Kite Flying                      |
| <input type="checkbox"/> Archery                  | <input type="checkbox"/> Local Food Specialties           |
| <input type="checkbox"/> Ballooning               | <input type="checkbox"/> Mountain Biking                  |
| <input type="checkbox"/> Beachcombing             | <input type="checkbox"/> Picnicking                       |
| <input type="checkbox"/> Bird Watching            | <input type="checkbox"/> Racing and Regattas              |
| <input type="checkbox"/> Boating                  | <input type="checkbox"/> River Tubing                     |
| <input type="checkbox"/> Bowling                  | <input type="checkbox"/> Rock Hunting                     |
| <input type="checkbox"/> Camping                  | <input type="checkbox"/> Sailing                          |
| <input type="checkbox"/> Canoeing                 | <input type="checkbox"/> Scuba Diving                     |
| <input type="checkbox"/> Children's playgrounds   | <input type="checkbox"/> Shopping                         |
| <input type="checkbox"/> Fishing                  | <input type="checkbox"/> Skeet Shooting                   |
| <input type="checkbox"/> Fossil Hunting           | <input type="checkbox"/> Skiing (downhill, cross country) |
| <input type="checkbox"/> Gambling                 | <input type="checkbox"/> Swimming                         |
| <input type="checkbox"/> Golf                     | <input type="checkbox"/> Tennis                           |
| <input type="checkbox"/> Hang Gliding             | <input type="checkbox"/> Trap Shooting                    |
| <input type="checkbox"/> Health and Beauty Spas   | <input type="checkbox"/> Video Arcades                    |
| <input type="checkbox"/> Hiking                   | <input type="checkbox"/> Zoo                              |
| <input type="checkbox"/> Ice Skating              | <input checked="" type="checkbox"/> Unknown               |
| <input type="checkbox"/> Kayaking                 |   |

Site ID 67 Site Name: Brown Mansion

County: Porter City: Chesterton

Address: 700 W. Porter Avenue

Owner: Non-profit

Owner Contact:

First Name:	Last Name:	
Organization: Duneland Schools		
Address 1: 700 W. Porter Aven	Address 2:	
City: Porter	State: IN	Zip Code: 46304-
Phone:	Fax:	E-mail:

Site ID 67

Site Name: Brown Mansion

County: Porter

City: Chesterton

Highest Visitation Season: All year

Area of Significance: Significant Architecture

Status of Protection:

No existing protection

Apparently Restored

Need for Restoration

Beyond Restoration

Main Visitor Groups - Age

Senior Citizens

Baby Boomers/Empty Nesters

DINKS

School Trips

40 somethings with teens

30 somethings with young children

20 somethings with young children

Single 20 somethings

Main Visitor Groups - Interest

History Buffs

Architectural Interest

Nature Types

Military Buffs

Rail Fans

Intrinsic Qualities

Archaeological

Cultural

Historical

Natural

Recreational

Scenic

Development Needs

Camping

Directional Signage

Handicap Access

Identification Signage

Improved Parking

Improved Vehicular Access

Increased Parking

Interpretation

Lighting

Mapping

Overlook

Picnic Facilities

Potable Water

Restroom

Trails

Visitor Safety Improvements

National Historic Landmark

National Reg

Existing Site Facilities

<input type="checkbox"/> Hiking Trail	<input checked="" type="checkbox"/> Telephone
<input type="checkbox"/> Paved Biking Trail	<input type="checkbox"/> Tour Guides
<input type="checkbox"/> Unpaved Biking Trail	<input type="checkbox"/> Fire Pits
<input type="checkbox"/> Paved Walking Trail	<input type="checkbox"/> Grills
<input type="checkbox"/> Unpaved Walking Trail	<input type="checkbox"/> Horse Trail
<input type="checkbox"/> Paved Multi-Use Trail	<input checked="" type="checkbox"/> Paved Parking
<input type="checkbox"/> Unpaved Multi-Use Trail	<input type="checkbox"/> Unpaved Parking
<input type="checkbox"/> Playground facilities	<input type="checkbox"/> Cabins
<input type="checkbox"/> Lodge	<input type="checkbox"/> Camp Sites
<input type="checkbox"/> Shelters	<input type="checkbox"/> Trailer Camping
<input type="checkbox"/> Picnic benches	<input type="checkbox"/> Reservation System
<input checked="" type="checkbox"/> Restrooms	<input type="checkbox"/> Food Services
<input checked="" type="checkbox"/> Drinking Water	<input type="checkbox"/> Beach

Site ID 67

Site Name: Brown Mansion

County: Porter

City: Chesterton

Natural or Scenic

- |  |   |
|--|---|
| <input type="checkbox"/> Beaches                   | <input type="checkbox"/> Orchards and Vineyards                   |
| <input type="checkbox"/> Bird Watching             | <input type="checkbox"/> Parks-national, state, local             |
| <input type="checkbox"/> Climate                   | <input type="checkbox"/> Picnic Areas                             |
| <input type="checkbox"/> Fall Foliage              | <input type="checkbox"/> Quiet                                    |
| <input type="checkbox"/> Fishing streams and lakes | <input type="checkbox"/> Rivers                                   |
| <input type="checkbox"/> Forests                   | <input type="checkbox"/> Sand Dunes                               |
| <input type="checkbox"/> Botanical Gardens         | <input type="checkbox"/> Star Gazing                              |
| <input type="checkbox"/> Geologic Formations       | <input type="checkbox"/> Views                                    |
| <input type="checkbox"/> Hiking Trails             | <input type="checkbox"/> Wilderness                               |
| <input type="checkbox"/> Lakes                     | <input type="checkbox"/> Wildlife (natural settings, sanctuaries) |
| <input type="checkbox"/> Nature Trails             | <input checked="" type="checkbox"/> Unknown                       |
| <input type="checkbox"/> Open Space                |   |

Management Needs

- Resource Maintenance Plan
- Resource Restoration Plan
- Resource Protection Plan
- Landscape Maintenance Plan
- Signage Plan
- Hospitality Plan
- Interpretation Plan
- Lighting Plan
- Landscape Restoration Plan
- Unknown

Reference/Source of Information

- County Interim Report
- Cultural and Historical Resources Map
- First Hand Experience
- Focus Group
- Local/Survey Recommendation
- Unknown





Site ID 67 Site Name: Brown Mansion

County: Porter City: Chesterton

Other Attractions	
<input type="checkbox"/> Bridges	<input type="checkbox"/> Observation Towers
<input type="checkbox"/> Unusual Architecture	<input type="checkbox"/> Roadside Parks
<input type="checkbox"/> Children's Park	<input type="checkbox"/> Roadside Produce Stands
<input type="checkbox"/> Dams and Power Stations	<input type="checkbox"/> Saw Mill
<input type="checkbox"/> Government Buildings	<input type="checkbox"/> Settings for Movies
<input type="checkbox"/> Grist Mill	<input type="checkbox"/> Shopping Centers
<input type="checkbox"/> Handcraft/homecraft industries	<input type="checkbox"/> Statuary
<input type="checkbox"/> Harbors	<input type="checkbox"/> The first of its kind
<input type="checkbox"/> Industrial Plant Tours	<input type="checkbox"/> The only one of its kind
<input type="checkbox"/> Local "Oddities"	<input type="checkbox"/> Universities and Colleges
<input type="checkbox"/> Libraries	<input type="checkbox"/> Zoos

- |   |   |
|---|---|
| <input type="checkbox"/> Amusement or theme parks | <input type="checkbox"/> Kite Flying            |
| <input type="checkbox"/> Archery                  | <input type="checkbox"/> Local Food Specialties |
| <input type="checkbox"/> Ballooning               | <input type="checkbox"/> Mountain Biking        |
| <input type="checkbox"/> Beachcombing             | <input type="checkbox"/> Picnicking             |
|   | <input type="checkbox"/> Racing and Regattas    |
| <input type="checkbox"/> Boating                  | <input type="checkbox"/> River Tubing           |
| <input type="checkbox"/> Bowling                  | <input type="checkbox"/> Rock Hunting           |
| <input type="checkbox"/> Camping                  | <input type="checkbox"/> Sailing                |
| <input type="checkbox"/> Canoeing                 | <input type="checkbox"/> Scuba Diving           |
| <input type="checkbox"/> Children's playgrounds   | <input type="checkbox"/> Shopping               |
| <input type="checkbox"/> Fishing                  |   |
| <input type="checkbox"/> Fossil Hunting           |   |
| <input type="checkbox"/> Gambling                 |   |
| <input type="checkbox"/> Golf                     |   |
| <input type="checkbox"/> Hang Gliding             |   |
| <input type="checkbox"/> Health and Beauty Spas   |   |
| <input type="checkbox"/> Hiking                   |   |
| <input type="checkbox"/> Ice Skating              |   |
| <input type="checkbox"/> Kayaking                 |   |

Site ID 35 Site Name: Valparaiso University

County: Porter City: Valparaiso

Address: Chapel Drive & State Route 2

Owner: Non-profit

Owner Contact:

First Name:	Last Name:	
Organization: Valparaiso Universi		
Address 1: 651 South College	Address 2:	
City: Valparaiso	State: IN	Zip Code: 46383-9978
Phone: (219)464-5011	Fax:	E-mail:



Site ID 35 Site Name: Valparaiso University  
County: Porter City: Valparaiso



Site ID 35 Site Name: Valparaiso University

Site ID 35 Site Name: Valparaiso University  
County: Porter City: y

Site ID 36 Site Name: Adams Church

County: Porter City: Valparaiso

Address: State Route 49 and E 250 S

Owner: Private/Individual

Owner Contact:

First Name:	Last Name:	
Organization:		
Address 1:	Address 2:	
City:	State:	Zip Code:
Phone:	Fax:	E-mail:

Site ID 36

Site Name: Adams Church

County: Porter

City: Valparaiso

Highest Visitation Season: Not open to public

Area of Significance: Culture/Religious

Status of Protection:

No existing protection

Apparently Restored

Need for Restoration

Beyond Restoration

Main Visitor Groups - Age

Senior Citizens

Baby Boomers/Empty Nesters

DINKS

School Trips

40 somethings with teens

30 somethings with young children

20 somethings with young children

Single 20 somethings

Main Visitor Groups - Interest

History Buffs

Architectural Interest

Nature Types

Military Buffs

Rail Fans

- Camping
- Directional Signage
- Handicap Access
- Identification Signage
- Improved Parking
- Improved Vehicular Access
- Increased Parking
- Interpretation
- Lighting
- Mapping
- Overlook
- Picnic Facilities
- Potable Water
- Restroom
- Trails
- Visitor Safety Improvements

- Hiking Trail
- Paved Biking Trail
- Unpaved Biking Trail
- Paved Walking Trail
- Unpaved Walking Trail
- Paved Multi-Use Trail
- Unpaved Multi-Use Trail
- Playground facilities
- Lodge
- Shelters
- Picnic benches
- Restrooms
- Drinking Water

- Telephone
- 00 0 8.043 Tf 0.0002 Tc 0099 Tw 8.04 0 .04 8.28 -8.28 re



Site ID 36

Site Name: Adams Church

County: Porter

City: Valparaiso

- Beaches
- Bird Watching
- Climate
- Fall Foliage
- Fishing streams and lakes
- Forests
- Botanical Gardens
- Geologic Formations
- Hiking Trails
- Lakes

Management Needs
<input type="checkbox"/> Resource Maintenance Plan
<input type="checkbox"/> Resource Restoration Plan
<input type="checkbox"/> Resource Protection Plan
<input type="checkbox"/> Landscape Maintenance Plan
<input type="checkbox"/> Signage Plan
<input type="checkbox"/> Hospitality Plan
<input type="checkbox"/> Interpretation Plan
<input type="checkbox"/> Lighting Plan
<input type="checkbox"/> Landscape Restoration Plan

Nature026 tu 0.0042 Tw 8.04 0 0 8.04 63.36 635.5202 Tm [(Fa)5(lI39ea1BT /TT0 1 Tf -0.004 Tc 0.0097 Tw 9ea1BT /TT0 1 Tf -0.004 Tf -0.. 2[( s)e9Open



Site ID 36 Site Name: Adams Church  
County: Porter City: Valparaiso

- Bridges
- Unusual Architecture
-





Site ID 37 Site Name: Brauer Museum of Art  
County: Porter City: Valparaiso

- Resource Maintenance Plan
- Resource Restoration Plan
- Resource Protection Plan
- Landscape Maintenance Plan
- Signage Plan
- Hospitality Plan



Site ID 37 Site Name: Brauer Museum of Art

County: Porter

City: Valparaiso

Other Attractions	
<input type="checkbox"/> Bridges	<input type="checkbox"/> Observation Towers
<input checked="" type="checkbox"/> Unusual Architecture	<input type="checkbox"/> Roadside Parks
<input type="checkbox"/> Children's Park	<input type="checkbox"/> Roadside Produce Stands
<input type="checkbox"/> Dams and Power Stations	<input type="checkbox"/> Saw Mill
<input type="checkbox"/> Government Buildings	<input type="checkbox"/> Settings for Movies
<input type="checkbox"/> Grist Mill	<input type="checkbox"/> Shopping Centers
<input type="checkbox"/> Handcraft/homecraft industries	<input checked="" type="checkbox"/> Statuary
<input type="checkbox"/> Harbors	<input type="checkbox"/> The first of its kind
<input type="checkbox"/> Industrial Plant Tours	<input type="checkbox"/> The only one of its kind
<input type="checkbox"/> Local "Oddities"	<input checked="" type="checkbox"/> Universities and Colleges
<input checked="" type="checkbox"/> Libraries	<input type="checkbox"/> Zoos

Amusement or theme parks

Archery

Ballooning

Beachcombing

Boating

Bowling

Camping

Canoeing



Site ID 38 Site Name: Beverly Shores South Shore Railroad Station

County: Porter City: Beverly Shores

Address: Broadway & US Hwy 12

Owner: Private/Mutiple

Owner Contact:

First Name:	Last Name:	
Organization: NICTD		
Address 1: 33 East US Hwy 12	Address 2:	
City: Chesterton	State: IN	Zip Code: 46304-
Phone: (219)926-5744	Fax:	E-mail:

Site ID 38 Site Name: Beverly Shores South Shore Railroad Station  
County: Porter City

Site ID 38 Site Name: Beverly Shores South Shore Railroad Station  
County: Porter City

Site ID 38 Site Name: Beverly Shores South Shore Railroad Station

County: Porter City: Beverly Shores

- Archaeological Sites
- Art Museum
- Battlefields
- Birthplaces or Homes of Famous People
- Burial Grounds
- Churches
- Conservatories
-

Site ID 38 Site Name: Beverly Shores South Shore Railroad Station

County: Porter City: Beverly Shores

- Bridges
- Unusual Architecture
- Children's Park
- Dams and L R1-10()17(erS)-9(t)-10(at)-10(i)-6(on)

Site ID 68 Site Name: New York Central Passenger Depot

County: Porter City: Chesterton

Address: 220 Broadway Avenue

Owner: Private/Multiple

Owner Contact:

First Name:	Last Name:	
Organization:		
Address 1:	Address 2:	
City:	State:	Zip Code:
Phone:	Fax:	E-mail:

Site ID 68 Site Name: New York Central Passenger Depot  
County: Porter Cit

Site ID 68 Site Name: New York Central Passenger Depot  
County: Porter City: Chesterton









Site ID 39 Site Name: Graceland/Maplewood Cemetery

County: Porter City: Valparaiso

Address: 1505 US Highway 30

Owner: City

Owner Contact:

First Name:	Last Name:	
Organization:		
Address 1:	Address 2:	
City:	State:	Zip Code:
Phone:	Fax:	E-mail:

Site ID 39 Site Name: Graceland/Maplewood Cemetery

County: Porter City: Valparaiso

Highest Visitation Season: All year

Area of Significance: Cemetery

Status of Protection:

- No existing protection
- Apparently Restored
- Need for Restoration
- Beyond Restoration

Main Visitor Groups - Age

- Senior Citizens
- Baby Boomers/Empty Nesters
- DINKS
- School Trips
- 40 somethings with teens
- 30 somethings with young children
- 20 somethings with young children
- Single 20 somethings

Main Visitor Groups - Interest

- History Buffs
- Architectural Interest
- Nature Types
- Military Buffs
- Rail Fans

- Camping
- Directional Signage
- Handicap Access
- Identification Signage
- Improved Parking
- Improved Vehicular Access
- Increased Parking
- Interpretation
- Lighting
- Mapping
- Overlook
- Picnic Facilities
- Potable Water
- Restroom
- Trails
- Visitor Safety Improvements
- Hiking Trail
- Paved Biking Trail
- Unpaved Biking

Site ID 39 Site Name: Graceland/Maplewood Cemetery  
Count



Site ID 39 Site Name: Graceland/Maplewood Cemetery  
County: Porter City: Valparaiso

- Bridges
- Unusual Architecture
-

Site ID 70 Site Name: Crisman Road Bridge  
County: Porter City: Portage Township  
Address: Crisman Road & Stanton

Owner: County

Owner Contact:

First Name:	Last Name:
Organization:	
Address 1:	Address 2:
City:	State: Zip Code:
Phone:	Fax: E-mail:



Site ID 70 Site Name: Crisman Road Bridge  
County: Porter City

Site ID 70 Site Name: Crisman Road Bridge  
County: Porter City: Portage Township

- Resource Maintenance Plan
- Resource Restoration Plan
- Resource Protection Plan
- Landscape Maintenance Plan
- Signage Plan
- Hospitality Plan
-



Site ID 70 Site Name: Crisman Road Bridge  
County: Porter City: Portage Township

- |   |  |
|---|--|
| <input type="checkbox"/> Bridges                        | <input type="checkbox"/> Observation Towers      |
| <input type="checkbox"/> Unusual Architecture           | <input type="checkbox"/> Roadside Parks          |
| <input type="checkbox"/> Children's Park                | <input type="checkbox"/> Roadside Produce Stands |
| <input type="checkbox"/> Dams and Power Stations        | <input type="checkbox"/> Saw Mill                |
| <input type="checkbox"/> Government Buildings           | <input type="checkbox"/> Settings for Movies     |
| <input type="checkbox"/> Grist Mill                     | <input type="checkbox"/> Shopping Centers        |
| <input type="checkbox"/> Handcraft/homecraft industries | <input type="checkbox"/> Statuary                |
| <input type="checkbox"/> Harbors                        | <input type="checkbox"/>                         |
| <input type="checkbox"/> Industrial Plant Tours         |  |
| <input type="checkbox"/> Local "Oddities"               |  |
| <input type="checkbox"/> Libraries                      |  |

Site ID 71 Site Name: Local Girl Scout Camp  
County: Porter City: Liberty Township  
Address: N 175 W & W 650 N

Owner: Non-profit

Owner Contact:

First Name:	Last Name:	
Organization: Girl Scouts of Amer		
Address 1:	Address 2:	
City:	State:	Zip Code:
Phone:	Fax:	E-mail:

Site ID 71 Site Name: Local Girl Scout Camp  
County: Porter City: Liberty Township

No existing proteocp

Site ID 71 Site Name: Local Girl Scout Camp  
County: Porter City: Liberty Township

- Resource Maintenance Plan
- Resource Restoration Plan
- Resource Protection Plan
- Landscape Maintenance Plan
- Signage Plan
- Hospitality Plan
- Interpretation Plan
- Lightin

Site ID 71 Site Name: Local Girl Scout Camp  
County: Porter City: Liberty Township

Cultural or Historic Attraction

- |  |   |   |
|--|---|---|
| <input type="checkbox"/> Archaeological Sites                  | <input type="checkbox"/> Historic Buildings                 | <input type="checkbox"/> Native Folklore                    |
| <input type="checkbox"/> Art Museum                            | <input type="checkbox"/> Historic Building Tours            | <input type="checkbox"/> Newsworthy Places                  |
| <input type="checkbox"/> Battlefields                          | <input type="checkbox"/> Historic Railroads                 | <input type="checkbox"/> Old Forts                          |
| <input type="checkbox"/> Birthplaces or Homes of Famous People | <input type="checkbox"/> Historic Road                      | <input type="checkbox"/> Re-enactment of Historical Events  |
| <input type="checkbox"/> Burial Grounds                        | <input type="checkbox"/> Interurban Rail Line               | <input type="checkbox"/> Residential Historic District      |
| <input type="checkbox"/> Churches                              | <input type="checkbox"/> Landmarks                          | <input type="checkbox"/> Ruins                              |
| <input type="checkbox"/> Conservatories                        | <input type="checkbox"/> Mansions                           | <input type="checkbox"/> School                             |
| <input type="checkbox"/> Downtown Commercial Historic District | <input type="checkbox"/> Memorials                          | <input type="checkbox"/> Theaters (stage productions, film) |
| <input type="checkbox"/> Early Industry                        | <input type="checkbox"/> Monuments                          |   |
| <input checked="" type="checkbox"/> Early Settlements          | <input type="checkbox"/> Museums                            |   |
| <input type="checkbox"/> Ethnic Celebrations                   | <input checked="" type="checkbox"/> Native American Culture |   |

- |  |  |   |
|--|--|---|
| <input type="checkbox"/> Agricultural Fairs            | <input type="checkbox"/> Craft Shows               | <input type="checkbox"/> Pageants                               |
| <input type="checkbox"/> Air Shows                     | <input type="checkbox"/> Drama Productions         | <input type="checkbox"/> Parades                                |
| <input type="checkbox"/> Animal Shows                  | <input type="checkbox"/> Farm Tours                | <input type="checkbox"/> Photo Contests                         |
| <input type="checkbox"/> Antique and Collectible Shows | <input type="checkbox"/> Fishing Derbies           | <input type="checkbox"/> Queen Coronations                      |
| <input type="checkbox"/> Art Shows                     | <input type="checkbox"/> Flower Shows or Festivals | <input type="checkbox"/> Races (auto, motorcycle, boat, horse)  |
| <input type="checkbox"/> Artisan Studio Tours          | <input type="checkbox"/> Food Festivals            | <input type="checkbox"/> Religious Celebrations or Observations |
| <input type="checkbox"/> Auto Shows                    | <input type="checkbox"/> Harvest Celebrations      | <input type="checkbox"/> Rodeos                                 |
| <input type="checkbox"/> Ball Games and Tournaments    | <input type="checkbox"/> Hay Rides                 | <input type="checkbox"/>  |
| <input type="checkbox"/> Barbeques                     | <input type="checkbox"/> Hobby Shows               |   |
| <input type="checkbox"/> Barn Dances                   | <input type="checkbox"/> Home Tours                |   |
| <input type="checkbox"/> Bicycle Tours/Races           | <input type="checkbox"/> July 4th Celebrations     |   |
| <input type="checkbox"/> Card Tournaments              | <input type="checkbox"/> Labor Day Celebrations    |   |
| <input type="checkbox"/> Christmas Festivals           | <input type="checkbox"/> Living History Festivals  |   |
| <input type="checkbox"/> Comedy Contests               | <input type="checkbox"/> Music Festivals           |   |




Site ID 71 Site Name: Local Girl Scout Camp  
County: Porter City: Liberty Township

- Bridges
- Unusual Architecture
-



## La Porte County



Site ID 40 Site Name: Franklin Square Historic District

County: La Porte City

Site ID 40 Site Name: Franklin Square Historic District

Site ID 40 Site Name: Franklin Square Historic District

County: La Porte Cit

Site ID 40 Site Name: Franklin Square Historic District

County: La Porte

City: Michigan City

<input type="checkbox"/> Archaeological Sites	<input checked="" type="checkbox"/> Historic Buildings	<input type="checkbox"/> Native Folklore
<input type="checkbox"/> Art Museum	<input type="checkbox"/> Historic Building Tours	<input type="checkbox"/> Newsworthy Places
<input type="checkbox"/> Battlefields	<input checked="" type="checkbox"/> Historic Railroads	<input type="checkbox"/> Old Forts
<input type="checkbox"/> Birthplaces or Homes of Famous People	<input type="checkbox"/> Historic Road	<input type="checkbox"/> Re-enactment of Historical Events
<input type="checkbox"/> Burial Grounds	<input checked="" type="checkbox"/> Interurban Rail Line	<input type="checkbox"/> Residential Historic District
<input checked="" type="checkbox"/> Churches	<input type="checkbox"/> Landmarks	<input type="checkbox"/> Ruins
<input type="checkbox"/> Conservatories	<input type="checkbox"/> Mansions	<input type="checkbox"/> School
<input checked="" type="checkbox"/> Downtown Commercial Historic District	<input type="checkbox"/> Memorials	<input type="checkbox"/> Theaters (stage productions, film)
<input checked="" type="checkbox"/> Early Industry	<input type="checkbox"/> Monuments	
<input checked="" type="checkbox"/> Early Settlements	<input type="checkbox"/> Museums	
<input type="checkbox"/> Ethnic Celebrations	<input type="checkbox"/> Native American Culture	

Site ID 40 Site Name: Franklin Square Historic District

County: La Porte

City: Michigan City

- Bridges
- Unusual Architecture
- Children's Park
- Dams and Power Stations
- Government Buildings
- Grist Mill
- Handcraft/homecraft industries
- Harbors
-



Site ID 41 Site Name: Michigan City Paper Box Company

County: La Porte City: Michigan City

Address: 1206 Pine Street

Owner: Private/Individual

Owner Contact:

First Name:	Last Name:	
Organization: Michigan City Pape		
Address 1: 1206 Pine Street	Address 2:	
City: Michigan City	State: IN	Zip Code: 46360-
Phone:	Fax:	E-mail:



Site ID 41 Site Name: Michigan City Paper Box Company

County: La Porte City: Michigan City

Resource Maintenance Plan

Site ID 41 Site Name: Michigan City Paper Box Company

County: La Porte

City: Michigan City

Cultural or Historic Attraction

- |  |  |   |
|--|--|---|
| <input type="checkbox"/> Archaeological Sites                  | <input type="checkbox"/> Historic Buildings      | <input type="checkbox"/> Native Folklore                    |
| <input type="checkbox"/> Art Museum                            | <input type="checkbox"/> Historic Building Tours | <input type="checkbox"/> Newsworthy Places                  |
| <input type="checkbox"/> Battlefields                          | <input type="checkbox"/> Historic Railroads      | <input type="checkbox"/> Old Forts                          |
| <input type="checkbox"/> Birthplaces or Homes of Famous People | <input type="checkbox"/> Historic Road           | <input type="checkbox"/> Re-enactment of Historical Events  |
| <input type="checkbox"/> Burial Grounds                        | <input type="checkbox"/> Interurban Rail Line    | <input type="checkbox"/> Residential Historic District      |
| <input type="checkbox"/> Churches                              | <input type="checkbox"/> Landmarks               | <input type="checkbox"/> Ruins                              |
| <input type="checkbox"/> Conservatories                        | <input type="checkbox"/> Mansions                | <input type="checkbox"/> School                             |
| <input type="checkbox"/> Downtown Commercial Historic District | <input type="checkbox"/> Memorials               | <input type="checkbox"/> Theaters (stage productions, film) |
| <input checked="" type="checkbox"/> Early Industry             | <input type="checkbox"/> Monuments               |   |
| <input type="checkbox"/> Early Settlements                     | <input type="checkbox"/> Museums                 |   |
| <input type="checkbox"/> Ethnic Celebrations                   | <input type="checkbox"/> Native American Culture |   |

- |  |                          |
|--|--------------------------|
| <input type="checkbox"/> Agricultural Fairs            | <input type="checkbox"/> |
| <input type="checkbox"/> Air Shows                     |                          |
| <input type="checkbox"/> Animal Shows                  |                          |
| <input type="checkbox"/> Antique and Collectible Shows |                          |
| <input type="checkbox"/> Art Shows                     |                          |
| <input type="checkbox"/> Artisan Studio Tours          |                          |
| <input type="checkbox"/> Auto Shows                    |                          |
| <input type="checkbox"/> Ball Games and Tournaments    |                          |
| <input type="checkbox"/> Barbeques                     |                          |
| <input type="checkbox"/> Barn Dances                   |                          |
| <input type="checkbox"/> Bicycle Tours/Races           |                          |
| <input type="checkbox"/> Card Tournaments              |                          |
| <input type="checkbox"/> Christmas Festivals           |                          |
| <input type="checkbox"/> Comedy Contests               |                          |

Site ID 41 Site Name: Michigan City Paper Box Company

County: La Porte

City: Michigan City

Other Attractions

- |  |  |
|--|--|
| <input type="checkbox"/> Bridges                         | <input type="checkbox"/> Observation Towers          |
| <input checked="" type="checkbox"/> Unusual Architecture | <input type="checkbox"/> Roadside Parks              |
| <input type="checkbox"/> Children's Park                 | <input type="checkbox"/> Roadside Produce Stands     |
| <input type="checkbox"/> Dams and Power Stations         | <input type="checkbox"/> Saw Mill                    |
| <input checked="" type="checkbox"/> Government Buildings | <input type="checkbox"/> Settings for Movies         |
| <input type="checkbox"/> Grist Mill                      | <input checked="" type="checkbox"/> Shopping Centers |
| <input type="checkbox"/> Handcraft/homecraft industries  | <input type="checkbox"/> Statuary                    |
| <input type="checkbox"/> Harbors                         | <input type="checkbox"/> The first of its kind       |
| <input type="checkbox"/> Industrial Plant Tours          | <input type="checkbox"/> The only one of its kind    |
| <input type="checkbox"/> Local "Oddities"                | <input type="checkbox"/> Universities and Colleges   |
| <input type="checkbox"/> Libraries                       | <input type="checkbox"/> Zoos                        |

Amusement or theme parks

Archery

Ballooning

Beachcombing

Boating

Bowling

Camping

Canoeing

Children's playgrounds

Fishing

Fossil Hunting

Gambling

Golf

Hang Gliding

Health and Beauty Spas

Hiking

Ice Skating

Site ID 42 Site Name: Residences and John Lloyd Wright Homes

County: La Porte City: Long Beach

Address: Lake Shore Drive & Belle Plaine Trail

Owner: Private/Individual

Owner Contact:

First Name:	Last Name: Varies	
Organization:		
Address 1:	Address 2:	
City:	State:	Zip Code:
Phone:	Fax:	E-mail:

Site ID 42 Site Name: Residences and John Lloyd Wright Homes

County: La Porte City: Long Beach

Highest Visitation Season: Not open to public

Area of Significance: Residential District

Status of Protection:

No existing protection

Apparently Restored

Need for Restoration

Beyond Restoration

Main Visitor Groups - Age

Senior Citizens

Baby Boomers/Empty Nesters

DINKS

School Trips

40 somethings with teens

30 somethings with young children

20 somethings with young children

Single 20 somethings

Main Visitor Groups - Interest

History Buffs

Architectural Interest

Nature Types

Military Buffs

Rail Fans

Intrinsic Qualities

Archaeological

Cultural

Historical

Natural

Recreational

Scenic

Development Needs

Camping

Directional Signage

Handicap Access

Identification Signage

Improved Parking

Improved Vehicular Access

Increased Parking

Interpretation

Lighting

Mapping

Overlook

Picnic Facilities

Potable Water

Restroom

Trails

Visitor Safety Improvements

Designated Properties

National Historic Landmark

National Register of Historic Places

Historic American Buildings Survey

Historic American Engineering Record

Existing Site Facilities

<input type="checkbox"/> Hiking Trail	<input type="checkbox"/> Telephone
<input type="checkbox"/> Paved Biking Trail	<input type="checkbox"/> Tour Guides
<input type="checkbox"/> Unpaved Biking Trail	<input type="checkbox"/> Fire Pits
<input type="checkbox"/> Paved Walking Trail	<input type="checkbox"/> Grills
<input type="checkbox"/> Unpaved Walking Trail	<input type="checkbox"/> Horse Trail
<input type="checkbox"/> Paved Multi-Use Trail	<input type="checkbox"/> Paved Parking
<input type="checkbox"/> Unpaved Multi-Use Trail	<input type="checkbox"/> Unpaved Parking
<input type="checkbox"/> Playground facilities	<input type="checkbox"/> Cabins
<input type="checkbox"/> Lodge	<input type="checkbox"/> Camp Sites
<input type="checkbox"/> Shelters	<input type="checkbox"/> Trailer Camping
<input type="checkbox"/> Picnic benches	<input type="checkbox"/> Reservation System
<input type="checkbox"/> Restrooms	<input type="checkbox"/> Food Services
<input type="checkbox"/> Drinking Water	<input type="checkbox"/> Beach

Existing Interpretive Qualities

Kiosk

Map

Signage

Brochure

Video

Web Site

Guides

Coloring Book

Hospitality Center

Kiosk

Map

Si

Site ID 42 Site Name: Residences and John Lloyd Wright Homes

County: La Porte City: Long Beach





Site ID 42 Site Name: Residences and John Lloyd Wright Homes

County: La Porte City: Long Beach

- Archaeological Sites
- Art Museum
- Battlefields
- Birthplaces or Homes of Famous People
- Burial Grounds
- Churches
- Conservatories
- Downtown Commercial Historic District
- Early Industry
- Early Settlements

Site ID 42 Site Name: Residences and John Lloyd Wright Homes

County: La Porte

City: Long Beach

Other Attractions	
<input type="checkbox"/> Bridges	<input type="checkbox"/> Observation Towers
<input checked="" type="checkbox"/> Unusual Architecture	<input type="checkbox"/> Roadside Parks
<input type="checkbox"/> Children's Park	<input type="checkbox"/> Roadside Produce Stands
<input type="checkbox"/> Dams and Power Stations	<input type="checkbox"/> Saw Mill
<input type="checkbox"/> Government Buildings	<input type="checkbox"/> Settings for Movies
<input type="checkbox"/> Grist Mill	<input type="checkbox"/> Shopping Centers
<input type="checkbox"/> Handcraft/homecraft industries	<input type="checkbox"/> Statuary
<input type="checkbox"/> Harbors	<input type="checkbox"/> The first of its kind
<input type="checkbox"/> Industrial Plant Tours	<input type="checkbox"/> The only one of its kind
<input type="checkbox"/> Local "Oddities"	<input type="checkbox"/> Universities and Colleges
<input type="checkbox"/> Libraries	<input type="checkbox"/> Zoos

- |   |   |
|---|---|
| <input type="checkbox"/> Amusement or theme parks | <input type="checkbox"/> Kite Flying                    |
| <input type="checkbox"/> Archery                  | <input type="checkbox"/> Local Food Specialties         |
| <input type="checkbox"/> Ballooning               | <input type="checkbox"/> Mountain Biking                |
| <input type="checkbox"/> Beachcombing             | <input type="checkbox"/> Picnicking                     |
|   | <input type="checkbox"/> Racing and Regattas            |
| <input checked="" type="checkbox"/> Boating       | <input type="checkbox"/> River Tubing                   |
| <input type="checkbox"/> Bowling                  | <input type="checkbox"/> Rock Hunting                   |
| <input type="checkbox"/> Camping                  | <input checked="" type="checkbox"/> Sailing             |
| <input type="checkbox"/> Canoeing                 | <input type="checkbox"/> Scuba Diving                   |
| <input type="checkbox"/> Children's playgrounds   | <input type="checkbox"/> Shopping                       |
| <input type="checkbox"/> Fishing                  | <input type="checkbox"/> Skeet Shooting                 |
| <input type="checkbox"/> Fossil Hunting           | <input type="checkbox"/> Skiing (downhill, cross countr |
| <input type="checkbox"/> Gambling                 |   |
| <input type="checkbox"/> Golf                     |   |
| <input type="checkbox"/> Hang Gliding             |   |
| <input type="checkbox"/> Health and Beauty Spas   |   |
| <input type="checkbox"/> Hiking                   |   |
| <input type="checkbox"/> Ice Skating              |   |
| <input type="checkbox"/> Kayaking                 |   |

Site ID 72 Site Name: Old Edgewood Historic District

County: LaPorte City: Michigan City

Address: Coolspring Avenue & Virginia Court

Owner: Private/Individual

Owner Contact:

First Name:	Last Name: Varies
Organization:	
Address 1:	Address 2:
City:	State: Zip Code:
Phone:	Fax: E-mail:

Site ID 72 Site Name: Old Edgewood Historic District

County: LaPorte City: Michigan City

Highest Visitation Season: All year

Area of Significance: Residential Historic District

Status of Protection:

No existing protection

Apparently Restored

Need for Restoration

Beyond Restoration

Main Visitor Groups - Age

Senior Citizens

Baby Boomers/Empty Nesters

DINKS

School Trips

40 somethings with teens

30 somethings with young children

20 somethings with young children

Single 20 somethings

Main Visitor Groups - Interest

History Buffs

Architectural Interest

Nature Types

Military Buffs

Rail Fans

Intrinsic Qualities

Archaeological

Cultural

Historical

Natural

Recreational

Scenic

Development Needs

Camping

Directional Signage

Handicap Access

Identification Signage

Improved Parking

Improved Vehicular Access

Increased Parking

Interpretation

Lighting

Mapping

Overlook

Picnic Facilities

Potable Water

Restroom

Trails

Visitor Safety Improvements

National Historic Landmark

National Register of Historic Places

G [(Nat6(c)-27( )15(P)-98!)]TJ ET 1 1 1 s BT /TT0 1 Tf 0 Tc 0 Tw 8.04 0 0 8.04

Existing Site Facilities

<input type="checkbox"/> Hiking Trail	<input type="checkbox"/> Telephone
<input type="checkbox"/> Paved Biking Trail	<input type="checkbox"/> Tour Guides
<input type="checkbox"/> Unpaved Biking Trail	<input type="checkbox"/> Fire Pits
<input checked="" type="checkbox"/> Paved Walking Trail	<input type="checkbox"/> Grills
<input type="checkbox"/> Unpaved Walking Trail	<input type="checkbox"/> Horse Trail
<input type="checkbox"/> Paved Multi-Use Trail	<input checked="" type="checkbox"/> Paved Parking
<input type="checkbox"/> Unpaved Multi-Use Trail	<input type="checkbox"/> Unpaved Parking
<input type="checkbox"/> Playground facilities	<input type="checkbox"/> Cabins
<input type="checkbox"/> Lodge	<input type="checkbox"/> Camp Sites
<input type="checkbox"/> Shelters	<input type="checkbox"/> Trailer Camping
<input type="checkbox"/> Picnic benches	<input type="checkbox"/> Reservation System
<input type="checkbox"/> Restrooms	<input type="checkbox"/> Food Services
<input type="checkbox"/> Drinking Water	<input type="checkbox"/> Beach



Site ID 72 Site Name: Old Edgewood Historic District

County: LaPorte

City: Michigan City

Cultural or Historic Attraction

- |   |   |   |
|---|---|---|
| <input type="checkbox"/> Archaeological Sites                             | <input checked="" type="checkbox"/> Historic Buildings      | <input type="checkbox"/> Native Folklore                          |
| <input type="checkbox"/> Art Museum                                       | <input checked="" type="checkbox"/> Historic Building Tours | <input type="checkbox"/> Newsworthy Places                        |
| <input type="checkbox"/> Battlefields                                     | <input type="checkbox"/> Historic Railroads                 | <input type="checkbox"/> Old Forts                                |
| <input checked="" type="checkbox"/> Birthplaces or Homes of Famous People | <input type="checkbox"/> Historic Road                      | <input type="checkbox"/> Re-enactment of Historical Events        |
| <input type="checkbox"/> Burial Grounds                                   | <input type="checkbox"/> Interurban Rail Line               | <input checked="" type="checkbox"/> Residential Historic District |
| <input type="checkbox"/> Churches   | <input type="checkbox"/> Landmarks                          | <input type="checkbox"/> Ruins                                    |
| <input type="checkbox"/> Conservatories                                   | <input checked="" type="checkbox"/> Mansions                | <input type="checkbox"/> School                                   |
| <input type="checkbox"/> Downtown Commercial Historic District            | <input type="checkbox"/> Memorials                          | <input type="checkbox"/> Theaters (stage productions, film)       |
| <input type="checkbox"/> Early Industry                                   | <input type="checkbox"/> Monuments                          |   |
| <input type="checkbox"/> Early Settlements                                | <input type="checkbox"/> Museums                            |   |
| <input type="checkbox"/> Ethnic Celebrations                              | <input type="checkbox"/> Native American Culture            |   |

- Agricultural Fairs
- Air Shows
- Animal Shows
- Antique and Collectible Shows
- Art Shows
- Artisan Studio Tours
- Auto Shows
- Bant Shows

Site ID 72 Site Name: Old Edgewood Historic District

County: LaPorte

City: Michigan City

- Bridges
- Unusual Architecture
- Children's Park
- Dams and Power Stations
- Government Buildings
- Grist Mill
- Handcraft/homecraft industries
- Harbors
- Industrial Plant Tours
- Local "Oddities"
- Libraries
- Observation Towers
-

Site ID 44 Site Name: Old Michigan Trail, Pottawattamie Trail, Sauk Trail

County: La Porte City: Galena Township

Address: US Hwy 12



Site ID 44 Site Name: Old Michigan Trail, Pottawattamie Trail, Sauk Trail

County: La Porte City: Galena Township

Highest Visitation Season: All year

Area of Significance: Transportation

Status of Protection:

- No existing protection
- Apparently Restored
- Need for Restoration
- Beyond Restoration

Main Visitor Groups - Age

- Senior Citizens
- Baby Boomers/Empty Nesters
- DINKS
- School Trips
- 40 somethings with teens
- 30 somethings with young children
- 20 somethings with young children
- Single 20 somethings




Site ID 44 Site Name: Old Michigan Trail, Pottawattamie Trail, Sauk Trail

County: La Porte City: Galena Township

- Archaeological Sites
  - Art Museum
  - Battlefields
  - Birthplaces or Homes of Famous People
  - Burial Grounds
  - Churches
  - Conservatories
  - Downtown Commercial Historic District
  - Early Industry
  - Early Settlements
  - Ethnic Celebrations
- Historic Buildings

Site ID 44 Site Name: Old Michigan Trail, Pottawattamie Trail, Sauk Trail  
County: La Porte Cit

Site ID 45 Site Name: Pavolka Orchard  
County: La Porte City: CoolspringhriLa PorteCit



Site ID 45 Site Name: Pavolka Orchard  
County: La Porte City

Site ID 45 Site Name: Pavolka Orchard

County: La Porte City: Coolspring Townsh

Cultural or Historic Attraction

- |  |  |   |
|--|--|---|
| <input type="checkbox"/> Archaeological Sites                  | <input checked="" type="checkbox"/> Historic Buildings | <input type="checkbox"/> Native Folklore                    |
| <input type="checkbox"/> Art Museum                            | <input type="checkbox"/> Historic Building Tours       | <input checked="" type="checkbox"/> Newsworthy Places       |
| <input type="checkbox"/> Battlefields                          | <input type="checkbox"/> Historic Railroads            | <input type="checkbox"/> Old Forts                          |
| <input type="checkbox"/> Birthplaces or Homes of Famous People | <input type="checkbox"/> Historic Road                 | <input type="checkbox"/> Re-enactment of Historical Events  |
| <input type="checkbox"/> Burial Grounds                        | <input type="checkbox"/> Interurban Rail Line          | <input type="checkbox"/> Residential Historic District      |
| <input type="checkbox"/> Churches                              | <input type="checkbox"/> Landmarks                     | <input type="checkbox"/> Ruins                              |
| <input type="checkbox"/> Conservatories                        | <input type="checkbox"/> Mansions                      | <input type="checkbox"/> School                             |
| <input type="checkbox"/> Downtown Commercial Historic District | <input type="checkbox"/> Memorials                     | <input type="checkbox"/> Theaters (stage productions, film) |
| <input type="checkbox"/> Early Industry                        | <input type="checkbox"/> Monuments                     | <input type="checkbox"/> Unknown                            |
| <input type="checkbox"/> Early Settlements                     | <input type="checkbox"/> Museums                       |   |
| <input type="checkbox"/> Ethnic Celebrations                   | <input type="checkbox"/> Native American Culture       |   |

Special Events

- |  |  |   |
|--|--|---|
| <input type="checkbox"/> Agricultural Fairs            | <input type="checkbox"/> Craft Shows                     | <input type="checkbox"/> Pageants                               |
| <input type="checkbox"/> Air Shows                     | <input type="checkbox"/> Drama Productions               | <input type="checkbox"/> Parades                                |
| <input type="checkbox"/> Animal Shows                  | <input checked="" type="checkbox"/> Farm Tours           | <input type="checkbox"/> Photo Contets                          |
| <input type="checkbox"/> Antique and Collectible Shows | <input type="checkbox"/> Fishing Derbies                 | <input type="checkbox"/> Queen Coronations                      |
| <input type="checkbox"/> Art Shows                     | <input type="checkbox"/> Flower Shows or Festivals       | <input type="checkbox"/> Races (auto, motorcycle, boat, horse)  |
| <input type="checkbox"/> Artisan Studio Tours          | <input type="checkbox"/> Food Festivals                  | <input type="checkbox"/> Religious Celebrations or Observations |
| <input type="checkbox"/> Auto Shows                    | <input checked="" type="checkbox"/> Harvest Celebrations | <input type="checkbox"/> Rodeos                                 |
| <input type="checkbox"/> Ball Games and Tournaments    | <input type="checkbox"/> Hay Rides                       | <input type="checkbox"/> Specialty Food Tasting Events          |
| <input type="checkbox"/> Barbeques                     | <input type="checkbox"/> Hobby Shows                     | <input type="checkbox"/> Threshing Bees                         |
| <input type="checkbox"/> Barn Dances                   | <input type="checkbox"/> Home Tours                      | <input type="checkbox"/> Tractor Pulls                          |
| <input type="checkbox"/> Bicycle Tours/Races           | <input type="checkbox"/> July 4th Celebrations           | <input type="checkbox"/> Triathlons                             |
| <input type="checkbox"/> Card Tournaments              | <input type="checkbox"/> Labor Day Celebrations          | <input type="checkbox"/> Winery Tours and Tasting Rooms         |
| <input type="checkbox"/> Christmas Festivals           | <input type="checkbox"/> Living History Festivals        | <input type="checkbox"/> Unknown                                |
| <input type="checkbox"/> Comedy Contests               | <input type="checkbox"/> Music Festivals                 |   |



Site ID 45 Site Name: Pavolka Orchard  
County: La Porte City: Coolspring Townsh

Bridges

Site ID 47 Site Name: Barker Woods Nature Preserve

Site ID 47 Site Name: Barker Woods Nature Preserve

County: La Porte City: Michigan City

Highest Visitation Season: Summer

Area of Significance: Natural/Green Space

Status of Protection:

- No existing protection
- Apparently Restored
- Need for Restoration
- Beyond Restoration

Main Visitor Groups - Age

- Senior Citizens
- Baby Boomers/Empty Nesters
- DINKS
- School Trips
- 40 somethings with teens
- 30 somethings with young children
- 20 somethings with young children
- Single 20 somethings

Main Visitor Groups - Interest

- History Buffs
- Architectural Interest
- Nature Types
- Military Buffs
- Rail Fans

- Archaeological
- 

Development Needs

- Camping
- Directional Signage
- Handicap Access
- Identification Signage
- Improved Parking
- Improved Vehicular Access
- Increased Parking
- Interpretation
- Lighting
- Mapping
- Overlook
- Picnic Facilities
- Potable Water
- Restroom
- Trails
- Visitor Safety Improvements

Existing Site Facilities

- Hiking Trail
- Paved Biking Trail
- Unpaved Biking Trail
- Paved Walking Trail
- Unpaved Walking Trail
- Paved Multi-Use Trail
- Unpaved Multi-Use Trail
- Playground facilities
- Lodge
- Shelters
- Picnic benches
- Restrooms
- Drinking Water
- Telephone
- Tour Guides
- Fire Pits
- Grills
- Horse Trail
- Paved Parking
- Unpaved Parking
- Cabins
- Camp Sites
- Trailer Camping
- Reservation System
- Food Services
- Beach

Site ID 47 Site Name: Barker Woods Nature Preserve  
County: La Porte City: Michigan City

Natural or Scenic

- |   |  |
|---|--|
| <input type="checkbox"/> Beaches                        | <input type="checkbox"/> Orchards and Vineyards                              |
| <input checked="" type="checkbox"/> Bird Watching       | <input type="checkbox"/> Parks-national, state, local                        |
| <input type="checkbox"/> Climate                        | <input type="checkbox"/> Picnic Areas  |
| <input checked="" type="checkbox"/> Fall Foliage        | <input checked="" type="checkbox"/> Quiet                                    |
| <input type="checkbox"/> Fishing streams and lakes      | <input type="checkbox"/> Rivers  |
| <input checked="" type="checkbox"/> Forests             | <input type="checkbox"/> Sand Dunes  |
| <input type="checkbox"/> Botanical Gardens              | <input type="checkbox"/> Star Gazing   |
| <input checked="" type="checkbox"/> Geologic Formations | <input type="checkbox"/> Views   |
| <input checked="" type="checkbox"/> Hiking Trails       | <input checked="" type="checkbox"/> Wilderness                               |
| <input type="checkbox"/> Lakes                          | <input checked="" type="checkbox"/> Wildlife (natural settings, sanctuaries) |
| <input checked="" type="checkbox"/> Nature Trails       | <input type="checkbox"/> Unknown   |
| <input type="checkbox"/> Open Space                     |  |

Management Needs

- Resource Maintenance Plan
- Resource Restoration Plan
- Resource Protection Plan
- Landscape Maintenance Plan
- Signage Plan
- Hospitality Plan
- Interpretation Plan
- Lighting Plan
- Landscape Restoration Plan
- Unknown

Reference/Source of Information

- County Interim Report
- Cultural and Historical Resources Map
- First Hand Experience
- Focus Group
- Local/Survey Recommendation
- Unknown







Site ID 57 Site Name: International Friendship Gardens

County: La Porte City: Michigan City

Address: 601 Marquette Trail



Owner: Non-profit

Owner Contact:

First Name: Alex	Last Name: Rakowski
Organization: International Friend	
Address 1: 2425 Lake Shore D	Address 2:
City: Michigan City	State: In Zip Code: 46360-
Phone:	Fax: E-mail: alexray@adsnet.com

Site ID 57 Site Name: International Friendship Gardens

County: La Porte City: Michigan City

No existing protection

Apparent



Site ID 57 Site Name: International Friendship Gardens  
County: La Porte City: Michigan City

- Resource Maintenance Plan
- Resource Restoration Plan
- Resource Protection Plan
- Landscape Maintenance Plan
- Signage Plan
-

Site ID 57 Site Name: International Friendship Gardens

County: La Porte

City: Michigan City

- Archaeological Sites
- Art Museum
- Battlefields
- Birthplaces or Homes of Famous People
- Burial Grounds
- Churches
- Conservatories
- Downtown Commercial Historic District
- Early Industry
- Early Settlements
- Ethnic Celebrations
- Historic Buildings
- Historic Building



Site ID 48 Site Name: Old Lighthouse/Catwalk/Washington Park

County: La Porte City: Michigan City

Address: Franklin Street & Lake Shore Drive

Owner: City

First Name:	Last Name: Varies
Organization:	
Address 1:	Address 2:
City:	State: Zip Code:
Phone:	Fax: E-mail:



Site ID 48 Site Name: Old Lighthouse/Catwalk/Washington Park

County: La Porte City: Michigan City

Natural or Scenic

- |  |   |
|--|---|
| <input checked="" type="checkbox"/> Beaches        | <input type="checkbox"/> Orchards and Vineyards                   |
| <input checked="" type="checkbox"/> Bird Watching  | <input checked="" type="checkbox"/> Parks-national, state, local  |
| <input checked="" type="checkbox"/> Climate        | <input checked="" type="checkbox"/> Picnic Areas                  |
| <input checked="" type="checkbox"/> Fall Foliage   | <input checked="" type="checkbox"/> Quiet                         |
| <input type="checkbox"/> Fishing streams and lakes | <input type="checkbox"/> Rivers                                   |
| <input type="checkbox"/> Forests                   | <input checked="" type="checkbox"/> Sand Dunes                    |
| <input type="checkbox"/> Botanical Gardens         | <input type="checkbox"/> Star Gazing                              |
| <input type="checkbox"/> Geologic Formations       | <input checked="" type="checkbox"/> Views                         |
| <input checked="" type="checkbox"/> Hiking Trails  | <input type="checkbox"/> Wilderness                               |
| <input checked="" type="checkbox"/> Lakes          | <input type="checkbox"/> Wildlife (natural settings, sanctuaries) |
| <input type="checkbox"/> Nature Trails             | <input type="checkbox"/> Unknown                                  |
| <input checked="" type="checkbox"/> Open Space     |   |

Management Needs

- Resource Maintenance Plan
- Resource Restoration Plan
- Resource Protection Plan
- Landscape Maintenance Plan
- Signage Plan
- Hospitality Plan
- Interpretation Plan
- Lighting Plan
- Landscape Restoration Plan
- Unknown

Reference/Source of Information

- County Interim Report
- Cultural and Historical Resources Map
- First Hand Experience
- Focus Group
- Local/Survey Recommendation
- Unknown

Site ID 48 Site Name: Old Lighthouse/Catwalk/Washington Park

County: La Porte

City: Michigan City

- |  |   |
|--|---|
| <input type="checkbox"/> Archaeological Sites                  | <input checked="" type="checkbox"/> Historic Buildings      |
| <input type="checkbox"/> Art Museum                            | <input checked="" type="checkbox"/> Historic Building Tours |
| <input type="checkbox"/> Battlefields                          | <input type="checkbox"/> Historic Railroads                 |
| <input type="checkbox"/> Birthplaces or Homes of Famous People | <input type="checkbox"/> Historic Road                      |
| <input type="checkbox"/> Burial Grounds                        |   |
| <input type="checkbox"/> Churches                              | <input checked="" type="checkbox"/> Landmarks               |
| <input type="checkbox"/> Conservatories                        | <input type="checkbox"/>                                    |
| <input type="checkbox"/> Downtown Commercial Historic District |   |
| <input checked="" type="checkbox"/> Early Industry             |   |
| <input checked="" type="checkbox"/> Early Settlements          |   |
| <input type="checkbox"/> Ethnic Celebrations                   |   |

Site ID 48 Site Name: Old Lighthouse/Catwalk/Washington Park

County: La Porte

City: Michigan City

Other Attractions	
<input checked="" type="checkbox"/> Bridges	<input checked="" type="checkbox"/> Observation Towers
<input checked="" type="checkbox"/> Unusual Architecture	<input type="checkbox"/> Roadside Parks
<input checked="" type="checkbox"/> Children's Park	<input type="checkbox"/> Roadside Produce Stands
<input checked="" type="checkbox"/> Dams and Power Stations	<input type="checkbox"/> Saw Mill
<input checked="" type="checkbox"/> Government Buildings	<input type="checkbox"/> Settings for Movies
<input type="checkbox"/> Grist Mill	<input type="checkbox"/> Shopping Centers
<input type="checkbox"/> Handcraft/homecraft industries	<input checked="" type="checkbox"/> Statuary
<input checked="" type="checkbox"/> Harbors	<input type="checkbox"/> The first of its kind
<input type="checkbox"/> Industrial Plant Tours	<input type="checkbox"/> The only one of its kind
<input type="checkbox"/> Local "Oddities"	<input type="checkbox"/> Universities and Colleges
<input type="checkbox"/> Libraries	<input checked="" type="checkbox"/> Zoos

Amusement or theme parks

Archery

Ballooning

Beachcombing

Boating

Bowling

Camping

Canoeing

Children's play47.48 3n0.0101 Tw 8.4 8.04 0 0 8.04 147.48 308.8802 Tm (la)Tj ET q 104.52 307.aM21.92 8.28 -8.16 re/.16297312.84 cm 0 0 r



Site ID 49 Site Name: Lookout Tower

County: La Porte City: Michigan City

Address: 2 Lake Shore Drive

Owner: City

Owner Contact:

First Name:	Last Name:	
Organization:		
Address 1:	Address 2:	
City:	State:	Zip Code:
Phone:	Fax:	E-mail:







Site ID 49 Site Name: Lookout Tower

County: La Porte

City: Michigan City

Other Attractions

- |  |  |
|--|--|
| <input checked="" type="checkbox"/> Bridges              | <input checked="" type="checkbox"/> Observation Towers |
| <input checked="" type="checkbox"/> Unusual Architecture | <input type="checkbox"/> Roadside Parks                |
| <input type="checkbox"/> Children's Park                 | <input type="checkbox"/> Roadside Produce Stands       |
| <input type="checkbox"/> Dams and Power Stations         | <input type="checkbox"/> Saw Mill                      |
| <input type="checkbox"/> Government Buildings            | <input type="checkbox"/> Settings for Movies           |
| <input type="checkbox"/> Grist Mill                      | <input type="checkbox"/> Shopping Centers              |
| <input type="checkbox"/> Handcraft/homecraft industries  | <input type="checkbox"/> Statuary                      |
| <input checked="" type="checkbox"/> Harbors              | <input type="checkbox"/> The first of its kind         |
| <input type="checkbox"/> Industrial Plant Tours          | <input type="checkbox"/> The only one of its kind      |
| <input type="checkbox"/> Local "Oddities"                | <input type="checkbox"/> Universities and Colleges     |
| <input type="checkbox"/> Libraries                       | <input checked="" type="checkbox"/> Zoos               |
| <input type="checkbox"/>                                 | <input type="checkbox"/> Unknown                       |

Nearby Recreation

- |  |   |
|--|---|
| <input type="checkbox"/> Amusement or theme parks          | <input checked="" type="checkbox"/> Kite Flying           |
| <input type="checkbox"/> Archery                           | <input type="checkbox"/> Local Food Specialties           |
| <input type="checkbox"/> Ballooning                        | <input type="checkbox"/> Mountain Biking                  |
| <input checked="" type="checkbox"/> Beachcombing           | <input checked="" type="checkbox"/> Picnicking            |
|  | <input type="checkbox"/> Racing and Regattas              |
| <input checked="" type="checkbox"/> Boating                | <input type="checkbox"/> River Tubing                     |
| <input type="checkbox"/> Bowling                           | <input type="checkbox"/> Rock Hunting                     |
| <input type="checkbox"/> Camping                           | <input checked="" type="checkbox"/> Sailing               |
| <input type="checkbox"/> Canoeing                          | <input type="checkbox"/> Scuba Diving                     |
| <input checked="" type="checkbox"/> Children's playgrounds | <input type="checkbox"/> Shopping                         |
| <input checked="" type="checkbox"/> Fishing                | <input type="checkbox"/> Skeet Shooting                   |
| <input type="checkbox"/> Fossil Hunting                    | <input type="checkbox"/> Skiing (downhill, cross country) |
| <input type="checkbox"/> Gambling                          | <input checked="" type="checkbox"/> Swimming              |
| <input type="checkbox"/> Golf                              | <input type="checkbox"/> Tennis                           |
| <input type="checkbox"/> Hang Gliding                      | <input type="checkbox"/> Trap Shooting                    |
| <input type="checkbox"/> Health and Beauty Spas            | <input type="checkbox"/> Video Arcades                    |
| <input checked="" type="checkbox"/> Hiking                 | <input checked="" type="checkbox"/> Zoo                   |
| <input type="checkbox"/> Ice Skating                       | <input type="checkbox"/> Unknown                          |
| <input type="checkbox"/> Kayaking                          |   |

Site ID 43 Site Name: Barker Mansion  
County: La Porte City: Michigan City

Site ID 43 Site Name: Barker Mansion  
County: La Porte City: Michigan City

Highest Visitation Season: All year Area of Significance: Residential District

Status of Protection:

- No existing protection
- Apparently Restored
- Need for Restoration
- Beyond Restoration

Main Visitor Groups - Age

- Senior Citizens
- Baby Boomers/Empty Nesters
- DINKS
- School Trips
- 40 somethings with teens
- 30 somethings with young children
- 20 somethings with young children
- Single 20 somethings

Main Visitor Groups - Interest

- History Buffs
- Architectural Interest
- Nature Types
- Military Buffs
- Rail Fans

- Camping
- Directional Signage
- Handicap Access
- Identification Signage
- Improved Parking
- Improved Vehicular Access
- Increased Parking
- Interpretation
- Lighting
- Mapping
- Overlook
- Picnic Facilities
- Potable Water
- Restroom
- Trails
- Visitor Safety Improvements
- Hiking Trail
- Paved Biking Trail
- Unpaved Biking Trail
- Paved Walking Trail
- Unpaved Walking Trail
- Paved Multi-Use Trail
- Unpaved Multi-Use Trail
- Playground facilities
- Lodge
- Shelters

Picnic e(5)Tj .0048 TcT q 290.(P)-932 25.2 356.16 8.28 -80 8.0wcT jcT J lrg-helr5PRHikin

Site ID 43 Site Name: Barker Mansion  
Count



Site ID 43 Site Name: Barker Mansion

County: La Porte

City: Michigan City

- |   |   |  |
|---|---|--|
| <input type="checkbox"/> Archaeological Sites                             | <input checked="" type="checkbox"/> Historic Buildings      | <input type="checkbox"/> Native Folklore   |
| <input checked="" type="checkbox"/> Art Museum                            | <input checked="" type="checkbox"/> Historic Building Tours | <input type="checkbox"/> Newsworthy Places |
| <input type="checkbox"/> Battlefields                                     | <input checked="" type="checkbox"/> Historic Railroads      | <input type="checkbox"/> Old Forts         |
| <input checked="" type="checkbox"/> Birthplaces or Homes of Famous People | <input type="checkbox"/> Historic Road                      | <input type="checkbox"/>                   |
| <input type="checkbox"/> Burial Grounds                                   |   |  |
| <input type="checkbox"/> Churches   | <input checked="" type="checkbox"/> Landmarks               |  |
| <input type="checkbox"/> Conservatories                                   | <input checked="" type="checkbox"/> Mansions                |  |
| <input type="checkbox"/> Downtown Commercial Historic District            | <input type="checkbox"/> Memorials                          |  |
| <input checked="" type="checkbox"/> Early Industry                        | <input type="checkbox"/> Monuments                          |  |
| <input checked="" type="checkbox"/> Early Settlements                     | <input checked="" type="checkbox"/> Museums                 |  |
| <input type="checkbox"/> Ethnic Celebrations                              | <input type="checkbox"/> Native American Culture            |  |

Site ID 43 Site Name: Barker Mansion  
County: La Porte City: Michigan City

- Bridges
- Unusual Ac 8.0 0 8.04 122v 8.22.0 0 8.v 8.22urey

i PS hildBrn'us PaBr

w Milly

Site ID 52 Site Name: Purdue University North Central

County: La Porte City: Westville

Address: 1401 S. US Hwy 421

Owner: State

Owner Contact:

First Name:	Last Name:	
Organization: State of Indiana		
Address 1: IN Commission for	Address 2:	
City: Indianapolis	State: IN	Zip Code:
Phone:	Fax:	E-mail:

Site ID 52 Site Name: Purdue University North Central

County: La Porte City: Westville

Highest Visitation Season: All year

Area of Significance: Culture/Education

Status of Protection:

- No existing protection
- Apparently Restored
- Need for Restoration
- Beyond Restoration

Main Visitor Groups - Age

- Senior Citizens
- Baby Boomers/Empty Nesters
- DINKS
- School Trips
- 40 somethings with teens
- 30 somethings with young children
- 20 somethings with young children
- Single 20 somethings

Main Visitor Groups - Interest

- History Buffs
- Architectural Interest
- Nature Types
- Military Buffs
- Rail Fans

- Camping
- Directional Signage
- Handicap Access
- Identification Signage
- Improved Parking
- Improved Vehicular Access
- Increased Parking
- Interpretation
- Lighting
- Mapping
- Overlook
- Picnic Facilities
- Potable Water
- Restroom
- Trails
- Visitor Safety Improvements
- Hiking Trail
- Paved Biking Trail
- Unpaved Biking Trail
-

Site ID 52 Site Name: Purdue University North Central

County: La Porte

City: Westville

Natural or Scenic

- |  |   |
|--|---|
| <input type="checkbox"/> Beaches                   | <input type="checkbox"/> Orchards and Vineyards                   |
| <input type="checkbox"/> Bird Watching             | <input type="checkbox"/> Parks-national, state, local             |
| <input type="checkbox"/> Climate                   | <input type="checkbox"/> Picnic Areas                             |
| <input type="checkbox"/> Fall Foliage              | <input type="checkbox"/> Quiet                                    |
| <input type="checkbox"/> Fishing streams and lakes | <input type="checkbox"/> Rivers                                   |
| <input type="checkbox"/> Forests                   | <input type="checkbox"/> Sand Dunes                               |
| <input type="checkbox"/> Botanical Gardens         | <input type="checkbox"/> Star Gazing                              |
| <input type="checkbox"/> Geologic Formations       | <input type="checkbox"/> Views                                    |
| <input type="checkbox"/> Hiking Trails             | <input type="checkbox"/> Wilderness                               |
| <input type="checkbox"/> Lakes                     | <input type="checkbox"/> Wildlife (natural settings, sanctuaries) |
| <input type="checkbox"/> Nature Trails             | <input type="checkbox"/> Unknown                                  |
| <input type="checkbox"/> Open Space                |   |

Management Needs

- Resource Maintenance Plan
- Resource Restoration Plan
- Resource Protection Plan
- Landscape Maintenance Plan
- Signage Plan
- Hospitality Plan
- Interpretation Plan
- Lighting Plan
- Landscape Restoration Plan
- Unknown

Reference/Source of Information

- County Interim Report
- Cultural and Historical Resources Map
- First Hand Experience
- Focus Group
- Local/Survey Recommendation
- Unknown



Site ID 52 Site Name: Purdue University North Central

County: La Porte

City: Westville

Other Attractions

- |   |  |
|---|--|
| <input type="checkbox"/> Bridges                        | <input type="checkbox"/> Observation Towers        |
| <input type="checkbox"/> Unusual Architecture           | <input type="checkbox"/> Roadside Parks            |
| <input type="checkbox"/> Children's Park                | <input type="checkbox"/> Roadside Produce Stands   |
| <input type="checkbox"/> Dams and Power Stations        | <input type="checkbox"/> Saw Mill                  |
| <input type="checkbox"/> Government Buildings           | <input type="checkbox"/> Settings for Movies       |
| <input type="checkbox"/> Grist Mill                     | <input type="checkbox"/> Shopping Centers          |
| <input type="checkbox"/> Handcraft/homecraft industries | <input type="checkbox"/> Statuary                  |
| <input type="checkbox"/> Harbors                        | <input type="checkbox"/> The first of its kind     |
| <input type="checkbox"/> Industrial Plant Tours         | <input type="checkbox"/> The only one of its kind  |
| <input type="checkbox"/> Local "Oddities"               | <input type="checkbox"/> Universities and Colleges |
| <input type="checkbox"/> Libraries                      | <input type="checkbox"/> Zoos                      |



Amusement or theme parks

Archer

Site ID 53 Site Name: St. Stanislaus Koska Church and Convent

County: La Porte City: Michigan City

Address: Washington Street & W. Ripley Street



Owner: Non-profit





Site ID 53 Site Name: St. Stanislaus Koska Church and Convent  
County: La Porte City: Michigan City

Resource Maintenance Plan



Site ID 53 Site Name: St. Stanislaus Koska Church and Convent  
County

Site ID 54 Site Name: John G. Blank Center for the Arts

County: La Porte City: Michigan City

Address: 312 E 8th Street



Owner: City

First Name:

Last Name:

Site ID 54 Site Name: John G. Blank Center for the Arts

County: La Porte City: Michigan City

Highest Visitation Season: All year

Area of Significance: Culture/Sculpture

Status of Protection:

- No existing protection
- Apparently Restored
- Need for Restoration
- Beyond Restoration

- Senior Citizens
- Baby Boomers/Empty Nesters
- DINKS
- School Trips
- 40 somethings with teens
- 30 somethings with young children
- 20 somethings with young

Site ID 54 Site Name: John G. Blank Center for the Arts  
County

Site ID 54 Site Name: John G. Blank Center for the Arts

County: La Porte City: Michigan City

Cultural or Historic Attraction

- |  |  |   |
|--|--|---|
| <input type="checkbox"/> Archaeological Sites                  | <input checked="" type="checkbox"/> Historic Buildings | <input type="checkbox"/> Native Folklore                    |
| <input checked="" type="checkbox"/> Art Museum                 | <input type="checkbox"/> Historic Building Tours       | <input type="checkbox"/> Newsworthy Places                  |
| <input type="checkbox"/> Battlefields                          | <input type="checkbox"/> Historic Railroads            | <input type="checkbox"/> Old Forts                          |
| <input type="checkbox"/> Birthplaces or Homes of Famous People | <input type="checkbox"/> Historic Road                 | <input type="checkbox"/> Re-enactment of Historical Events  |
| <input type="checkbox"/> Burial Grounds                        | <input type="checkbox"/> Interurban Rail Line          | <input type="checkbox"/> Residential Historic District      |
| <input type="checkbox"/> Churches                              | <input type="checkbox"/> Landmarks                     | <input type="checkbox"/> Ruins                              |
| <input type="checkbox"/> Conservatories                        | <input type="checkbox"/> Mansions                      | <input type="checkbox"/> School                             |
| <input type="checkbox"/> Downtown Commercial Historic District | <input type="checkbox"/> Memorials                     | <input type="checkbox"/> Theaters (stage productions, film) |
| <input type="checkbox"/> Early Industry                        | <input type="checkbox"/> Monuments                     |   |
| <input type="checkbox"/> Early Settlements                     | <input type="checkbox"/> Museums                       |   |
| <input type="checkbox"/> Ethnic Celebrations                   | <input type="checkbox"/> Native American Culture       |   |

- Agricultural Fairs
- Air Shows
- Animal Shows
- Antique and Collectible Shows
- Art Shows
- Artisan Studio Tours
- Auto Shows
- Ball Games and Tournaments
- Barbeques
- Barn Dances
- Bicycle Tours/Races
- Care f BT /.m0 1 Tf 8.0 8.28 -8.16 re B BT 16 re B .17(s)JTJ ET 1h( T)6(o)1itR F0002A0ldtbe





Site ID 54 Site Name: John G. Blank Center for the Arts  
County: La Porte City: Michigan City

Bridg

Site ID 55 Site Name: Michigan City Train Depot

County: La Porte City: Michigan City

Address: Washington Street & W. 2nd Street



Owner: Private/Mutiple

First Name:

Last Name:

Organization:

Address 1:

Address 2:

Site ID 55 Site Name: Michigan City Train Depot

County: La Porte City: Michigan City

Highest Visitation Season: All year

Area of Significance: Railroad

Status of Protection:

No existing protection

Apparently Restored

Need for Restoration

Beyond Restoration

Unknown

Main Visitor Groups - Age

Senior Citizens

Baby Boomers/Empty Nesters

DINKS

School Trips

40 somethings with teens

30 somethings with young children

20 somethings with young children

Single 20 somethings

Unknown

Main Visitor Groups - Interest

History Buffs

Architectural Interest

Nature Types

Military Buffs

Rail Fans

Unknown

Intrinsic Qualities

Archaeological

Cultural

Historical

Natural

Recreational

Scenic

Unknown

Development Needs

Camping

Directional Signage

Handicap Access

Identification Signage

Improved Parking

Improved Vehicular Access

Increased Parking

Interpretation

Lighting

Mapping

Overlook

Picnic Facilities

Potable Water

Restroom

Trails

Visitor Safety Improvements

Unknown

Designated Properties

National Historic Landmark

National Register of Historic Places

Historic American Buildings Survey

Historic American Engineering Record

Existing Site Facilities

Hiking Trail

Paved Biking Trail

Unpaved Biking Trail

Paved Walking Trail

Unpaved Walking Trail

Paved Multi-Use Trail

Unpaved Multi-Use Trail

Playground facilities

Lodge

Shelters

Picnic benches

Restrooms

Drinking Water

Unknown

Telephone

Tour Guides

Fire Pits

Grills

Horse Trail

Paved Parking

Unpaved Parking

Cabins

Camp Sites

Trailer Camping

Reservation System

Food Services

Beach

Existing Interpretive Qualities

Kiosk

Map

Signage

Brochure

Video

Web Site

Guides

Coloring Book

Hospitality Center

Unknown

Interpretive Needs

Kiosk

Map

Signage

Brochure

Video

Web Site

Guides

Coloring Book

Hospitality Center

Unknown

Interpretive Significance

Agriculture

Archaeology

Architecture

Art

Biographical

Education

Engineering

Entertainment

Ethnic/Culture

Geology

History

Industry

Manmade

Religious

Maritime

Military

Natural

Political

Scenic

Transportation

Unknown

Site ID 55 Site Name: Michigan City Train Depot

County: La Porte

City: Michigan City

Natural or Scenic

- |  |   |
|--|---|
| <input type="checkbox"/> Beaches                   | <input type="checkbox"/> Orchards and Vineyards                   |
| <input type="checkbox"/> Bird Watching             | <input type="checkbox"/> Parks-national, state, local             |
| <input type="checkbox"/> Climate                   | <input type="checkbox"/> Picnic Areas                             |
| <input type="checkbox"/> Fall Foliage              | <input type="checkbox"/> Quiet                                    |
| <input type="checkbox"/> Fishing streams and lakes | <input type="checkbox"/> Rivers                                   |
| <input type="checkbox"/> Forests                   | <input type="checkbox"/> Sand Dunes                               |
| <input type="checkbox"/> Botanical Gardens         | <input type="checkbox"/> Star Gazing                              |
| <input type="checkbox"/> Geologic Formations       | <input type="checkbox"/> Views                                    |
| <input type="checkbox"/> Hiking Trails             | <input type="checkbox"/> Wilderness                               |
| <input type="checkbox"/> Lakes                     | <input type="checkbox"/> Wildlife (natural settings, sanctuaries) |
| <input type="checkbox"/> Nature Trails             |   |
| <input type="checkbox"/> Open Space                |   |

Management Needs

- Resource Maintenance Plan
- Resource Restoration Plan
- Resource Protection Plan
- Landscape Maintenance Plan
- Signage Plan
- Hospitality Plan
- Interpretation Plan
- Lighting Plan
- Landscape Restoration Plan

- County

Site ID 55 Site Name: Michigan City Train Depot

County: La Porte

City: Michigan City

Cultural or Historic Attraction

- |  |  |   |
|--|--|---|
| <input type="checkbox"/> Archaeological Sites                  | <input checked="" type="checkbox"/> Historic Buildings | <input type="checkbox"/> Native Folklore                    |
| <input type="checkbox"/> Art Museum                            | <input type="checkbox"/> Historic Building Tours       | <input type="checkbox"/> Newsworthy Places                  |
| <input type="checkbox"/> Battlefields                          | <input checked="" type="checkbox"/> Historic Railroads | <input type="checkbox"/> Old Forts                          |
| <input type="checkbox"/> Birthplaces or Homes of Famous People | <input type="checkbox"/> Historic Road                 | <input type="checkbox"/> Re-enactment of Historical Events  |
| <input type="checkbox"/> Burial Grounds                        | <input type="checkbox"/> Interurban Rail Line          | <input type="checkbox"/> Residential Historic District      |
| <input type="checkbox"/> Churches                              | <input type="checkbox"/> Landmarks                     | <input type="checkbox"/> Ruins                              |
| <input type="checkbox"/> Conservatories                        | <input type="checkbox"/> Mansions                      | <input type="checkbox"/> School                             |
| <input type="checkbox"/> Downtown Commercial Historic District | <input type="checkbox"/> Memorials                     | <input type="checkbox"/> Theaters (stage productions, film) |
| <input checked="" type="checkbox"/> Early Industry             | <input type="checkbox"/> Monuments                     | <input type="checkbox"/> Unknown                            |
| <input checked="" type="checkbox"/> Early Settlements          | <input type="checkbox"/> Museums                       |   |
| <input type="checkbox"/> Ethnic Celebrations                   | <input type="checkbox"/> Native American Culture       |   |

Special Events

- |  |  |   |
|--|--|---|
| <input type="checkbox"/> Agricultural Fairs            | <input type="checkbox"/> Craft Shows               | <input type="checkbox"/> Pageants                               |
| <input type="checkbox"/> Air Shows                     | <input type="checkbox"/> Drama Productions         | <input type="checkbox"/> Parades                                |
| <input type="checkbox"/> Animal Shows                  | <input type="checkbox"/> Farm Tours                | <input type="checkbox"/> Photo Contests                         |
| <input type="checkbox"/> Antique and Collectible Shows | <input type="checkbox"/> Fishing Derbies           | <input type="checkbox"/> Queen Coronations                      |
| <input type="checkbox"/> Art Shows                     | <input type="checkbox"/> Flower Shows or Festivals | <input type="checkbox"/> Races (auto, motorcycle, boat, horse)  |
| <input type="checkbox"/> Artisan Studio Tours          | <input type="checkbox"/> Food Festivals            | <input type="checkbox"/> Religious Celebrations or Observations |
| <input type="checkbox"/> Auto Shows                    | <input type="checkbox"/> Harvest Celebrations      | <input type="checkbox"/> Rodeos                                 |
| <input type="checkbox"/> Ball Games and Tournaments    | <input type="checkbox"/> Hay Rides                 | <input type="checkbox"/> Specialty Food Tasting Events          |
| <input type="checkbox"/> Barbeques                     | <input type="checkbox"/> Hobby Shows               | <input type="checkbox"/> Threshing Bees                         |
| <input type="checkbox"/> Barn Dances                   | <input type="checkbox"/> Home Tours                | <input type="checkbox"/> Tractor Pulls                          |
| <input type="checkbox"/> Bicycle Tours/Races           | <input type="checkbox"/> July 4th Celebrations     | <input type="checkbox"/> Triathlons                             |
| <input type="checkbox"/> Card Tournaments              | <input type="checkbox"/> Labor Day Celebrations    | <input type="checkbox"/> Winery Tours and Tasting Rooms         |
| <input type="checkbox"/> Christmas Festivals           | <input type="checkbox"/> Living History Festivals  | <input checked="" type="checkbox"/> Unknown                     |
| <input type="checkbox"/> Comedy Contests               | <input type="checkbox"/> Music Festivals           |   |

Site ID 55 Site Name: Michigan City Train Depot

County: La Porte

City: Michigan City

Other Attractions	
<input type="checkbox"/> Bridges	<input type="checkbox"/> Observation Towers
<input checked="" type="checkbox"/> Unusual Architecture	<input type="checkbox"/> Roadside Parks
<input type="checkbox"/> Children's Park	<input type="checkbox"/> Roadside Produce Stands
<input type="checkbox"/> Dams and Power Stations	<input type="checkbox"/> Saw Mill
<input type="checkbox"/> Government Buildings	<input type="checkbox"/> Settings for Movies
<input type="checkbox"/> Grist Mill	<input checked="" type="checkbox"/> Shopping Centers
<input type="checkbox"/> Handcraft/homecraft industries	<input type="checkbox"/> Statuary
<input type="checkbox"/> Harbors	<input type="checkbox"/> The first of its kind
<input type="checkbox"/> Industrial Plant Tours	<input type="checkbox"/> The only one of its kind
<input type="checkbox"/> Local "Oddities"	<input type="checkbox"/> Universities and Colleges
<input type="checkbox"/> Libraries	<input type="checkbox"/> Zoos

- |   |   |
|---|---|
| <input type="checkbox"/> Amusement or theme parks | <input type="checkbox"/> Kite Flying  |
| <input type="checkbox"/> Archery                  | <input type="checkbox"/> Local Food Specialties   |
| <input type="checkbox"/> Ballooning               | <input type="checkbox"/> Mountain Biking  |
| <input type="checkbox"/> Beachcombing             | <input checked="" type="checkbox"/> Lr0.0021 Tw 8.04 0 0 8.04 246.9hm (g)Tj 47oe.043ki77.3204 0 0 8.04 1201u-120 0 Tc 0 Tw 8.04 0 0 |

- Boating
- Bowling
- Camping
- Canoeing
- Children's playgrounds
- Fishing
- Fossil Hunting
- Gambling
- Golf
- Hang Gliding
- Health and Beauty Spas
- Hiking
- Ice Skating
- Kayaking

Site ID 56 Site Name: Greenwood Cemetery

County: La Porte City: Michigan City

Address: Tilden Avenue & Greenwood Avenue

Owner: City

Owner Contact:

First Name:	Last Name:	
Organization:		
Address 1:	Address 2:	
City:	State:	Zip Code:
Phone:	Fax:	E-mail:

Site ID 56 Site Name: Greenwood Cemetery  
County: La Porte City: Michigan City

Highest Visitation Season: All year

Area of Significance: Cemetary

Status of Protection:

- No existing protection
- Apparently Restored
- Need for Restoration
- Beyond Restoration

- Senior Citizens
- Baby Boomers/Empty Nesters
- DINKS
- School Trips
- 40 somethings with teens
- 30 somethings with young children
- 20 something



Site ID 56 Site Name: Greenwood Cemetery  
County: La Porte City: Michigan City

- Beaches
- Bird Watching
- Climate
- Fall Foliage
- 

- Management Needs
- Resource Maintenance Plan
  - Resource Restoration Plan
  - Resource Protection Plan
  - Landscape Maintenance Plan
  - Signage Plan
  - Hospitality Plan
  - Interpretation Plan
  - Lighting Plan
  - Landscape Restoration Plan



Site ID 56 Site Name: Greenwood Cemetery

County: La Porte

City: Michigan City

- Bridges
- Unusual Architecture
- Children's Park
- Dams and Power Stations
- Government Buildings
- Grist Mill
-

Site ID 74 Site Name: Washington Bicentennial Bridge

County: LaPorte City

Site ID 74 Site Name: Washington Bicentennial Bridge

County: LaPorte City: Michigan City

Highest Visitation Season: Summer

Area of Significance: Bridge

Status of Protection:

- |   |   |
|---|---|
| <input type="checkbox"/> No existing protection         | <input type="checkbox"/> Senior Citizens                              |
| <input checked="" type="checkbox"/> Apparently Restored | <input checked="" type="checkbox"/> Baby Boomers/Empty Nesters        |
| <input type="checkbox"/> Need for Restoration           | <input checked="" type="checkbox"/> DINKS                             |
| <input type="checkbox"/> Beyond Restoration             | <input checked="" type="checkbox"/> School Trips                      |
|   | <input checked="" type="checkbox"/> 40 somethings with teens          |
|   | <input checked="" type="checkbox"/> 30 somethings with young children |
|   | <input checked="" type="checkbox"/> 20 somethings with young children |
|   | <input type="checkbox"/> Sing   |

Site ID 74 Site Name: Washington Bicentennial Bridge

County: LaPorte City: Michigan City

- Beaches
- Bird Watching
- Climate
- Fall Foliage
- Fishing streams and lakes
- Forests
- Botanical Gardens
- Geologic Formations

Management Needs

- Resource Maintenance Plan
- Resource Restoration Plan
- Resource Protection Plan
- Landscape Maintenance Plan
- Signage Plan
- Hospitality Plan
- Interpretation Plan
- Lighting Plan
- Landscape Restoration Plan

Site ID 74 Site Name: Washington Bicentennial Bridge

County: LaPorte

City: Michigan City

Cultural or Historic Attraction

- |  |   |   |
|--|---|---|
| <input type="checkbox"/> Archaeological Sites                  | <input type="checkbox"/> Historic Buildings       | <input type="checkbox"/> Native Folklore                    |
| <input type="checkbox"/> Art Museum                            | <input type="checkbox"/> Historic Building Tours  | <input type="checkbox"/> Newsworthy Places                  |
| <input type="checkbox"/> Battlefields                          | <input type="checkbox"/> Historic Railroads       | <input type="checkbox"/> Old Forts                          |
| <input type="checkbox"/> Birthplaces or Homes of Famous People | <input checked="" type="checkbox"/> Historic Road | <input type="checkbox"/> Re-enactment of Historical Events  |
| <input type="checkbox"/> Burial Grounds                        | <input type="checkbox"/> Interurban Rail Line     | <input type="checkbox"/> Residential Historic District      |
| <input type="checkbox"/> Churches                              | <input checked="" type="checkbox"/> Landmarks     | <input type="checkbox"/> Ruins                              |
| <input type="checkbox"/> Conservatories                        | <input type="checkbox"/> Mansions                 | <input type="checkbox"/> School                             |
| <input type="checkbox"/> Downtown Commercial Historic District | <input type="checkbox"/> Memorials                | <input type="checkbox"/> Theaters (stage productions, film) |
| <input type="checkbox"/> Early Industry                        | <input type="checkbox"/> Monuments                | <input type="checkbox"/> Unknown                            |
| <input type="checkbox"/> Early Settlements                     | <input type="checkbox"/> Museums                  |   |
| <input type="checkbox"/> Ethnic Celebrations                   | <input type="checkbox"/> Native American Culture  |   |

Special Events

- |  |  |   |
|--|--|---|
| <input type="checkbox"/> Agricultural Fairs            | <input type="checkbox"/> Craft Shows               | <input type="checkbox"/> Pageants                               |
| <input type="checkbox"/> Air Shows                     | <input type="checkbox"/> Drama Productions         | <input type="checkbox"/> Parades                                |
| <input type="checkbox"/> Animal Shows                  | <input type="checkbox"/> Farm Tours                | <input type="checkbox"/> Photo Contests                         |
| <input type="checkbox"/> Antique and Collectible Shows | <input type="checkbox"/> Fishing Derbies           | <input type="checkbox"/> Queen Coronations                      |
| <input type="checkbox"/> Art Shows                     | <input type="checkbox"/> Flower Shows or Festivals | <input type="checkbox"/> Races (auto, motorcycle, boat, horse)  |
| <input type="checkbox"/> Artisan Studio Tours          | <input type="checkbox"/> Food Festivals            | <input type="checkbox"/> Religious Celebrations or Observations |
| <input type="checkbox"/> Auto Shows                    | <input type="checkbox"/> Harvest Celebrations      | <input type="checkbox"/> Rodeos                                 |
| <input type="checkbox"/> Ball Games and Tournaments    | <input type="checkbox"/> Hay Rides                 | <input type="checkbox"/> Specialty Food Tasting Events          |
| <input type="checkbox"/> Barbeques                     | <input type="checkbox"/> Hobby Shows               | <input type="checkbox"/> Threshing Bees                         |
| <input type="checkbox"/> Barn Dances                   | <input type="checkbox"/> Home Tours                | <input type="checkbox"/> Tractor Pulls                          |
| <input type="checkbox"/> Bicycle Tours/Races           | <input type="checkbox"/> July 4th Celebrations     | <input type="checkbox"/> Triathlons                             |
| <input type="checkbox"/> Card Tournaments              | <input type="checkbox"/> Labor Day Celebrations    | <input type="checkbox"/> Winery Tours and Tasting Rooms         |
| <input type="checkbox"/> Christmas Festivals           | <input type="checkbox"/> Living History Festivals  | <input checked="" type="checkbox"/> Unknown                     |
| <input type="checkbox"/> Comedy Contests               | <input type="checkbox"/> Music Festivals           |   |

Site ID 74 Site Name: Washington Bicentennial Bridge

County: LaPorte

City: Michigan City

- |  |  |
|--|--|
| <input type="checkbox"/> Bridges                         | <input type="checkbox"/> Observation Towers      |
| <input checked="" type="checkbox"/> Unusual Architecture | <input type="checkbox"/> Roadside Parks          |
| <input checked="" type="checkbox"/> Children's Park      | <input type="checkbox"/> Roadside Produce Stands |
| <input type="checkbox"/> Dams and Power Stations         | <input type="checkbox"/>                         |
| <input checked="" type="checkbox"/> Government Buildings |  |
| <input type="checkbox"/> Grist Mill                      |  |
| <input type="checkbox"/> Handcraft/homecraft industries  |  |
| <input checked="" type="checkbox"/> Harbors              |  |
| <input type="checkbox"/> Industrial Plant Tours          |  |
| <input type="checkbox"/> Local "Oddities"                |  |
| <input type="checkbox"/> Libraries                       |  |



Site ID 75 Site Name: Potawatomi Trail  
County: LaPorte City: Michigan City

Address:

Owner: State

Owner Contact:

First Name:	Last Name:	
Organization:		
Address 1:	Address 2:	
City:	State:	Zip Code:
Phone:	Fax:	E-mail:

Site ID 75 Site Name: Potawatomi Trail

County: LaPorte City: Michigan City

Highest Visitation Season: All year

Area of Significance: Native American Culture

Status of Protection:

- No existing protection
- Apparently Restored
- Need for Restoration
- Beyond Restoration

Senior Citizens

Baby Boomers/E 666.48 cmcpt]TJ ET q 170.6464584m [0(896(1e28)E JVEñ B T1/T50 0.120vTc;8740s6.64 63180422-881616

Site ID 75 Site Name: Potawatomi Trail  
County

Site ID 75 Site Name: Potawatomi Trail  
County: LaPorte City: Michigan City

Cultural or Historic Attraction

- |  |   |   |
|--|---|---|
| <input type="checkbox"/> Archaeological Sites                  | <input type="checkbox"/> Historic Buildings                 | <input type="checkbox"/> Native Folklore                    |
| <input type="checkbox"/> Art Museum                            | <input type="checkbox"/> Historic Building Tours            | <input type="checkbox"/> Newsworthy Places                  |
| <input type="checkbox"/> Battlefields                          | <input type="checkbox"/> Historic Railroads                 | <input type="checkbox"/> Old Forts                          |
| <input type="checkbox"/> Birthplaces or Homes of Famous People | <input checked="" type="checkbox"/> Historic Road           | <input type="checkbox"/> Re-enactment of Historical Events  |
| <input type="checkbox"/> Burial Grounds                        | <input type="checkbox"/> Interurban Rail Line               | <input type="checkbox"/> Residential Historic District      |
| <input type="checkbox"/> Churches                              | <input type="checkbox"/> Landmarks                          | <input type="checkbox"/> Ruins                              |
| <input type="checkbox"/> Conservatories                        | <input type="checkbox"/> Mansions                           | <input type="checkbox"/> School                             |
| <input type="checkbox"/> Downtown Commercial Historic District | <input type="checkbox"/> Memorials                          | <input type="checkbox"/> Theaters (stage productions, film) |
| <input type="checkbox"/> Early Industry                        | <input type="checkbox"/> Monuments                          | <input type="checkbox"/> Unknown                            |
| <input type="checkbox"/> Early Settlements                     | <input type="checkbox"/> Museums                            |   |
| <input type="checkbox"/> Ethnic Celebrations                   | <input checked="" type="checkbox"/> Native American Culture |   |

Special Events

- |  |  |   |
|--|--|---|
| <input type="checkbox"/> Agricultural Fairs            | <input type="checkbox"/> Craft Shows               | <input type="checkbox"/> Pageants                               |
| <input type="checkbox"/> Air Shows                     | <input type="checkbox"/> Drama Productions         | <input type="checkbox"/> Parades                                |
| <input type="checkbox"/> Animal Shows                  | <input type="checkbox"/> Farm Tours                | <input type="checkbox"/> Photo Contests                         |
| <input type="checkbox"/> Antique and Collectible Shows | <input type="checkbox"/> Fishing Derbies           | <input type="checkbox"/> Queen Coronations                      |
| <input type="checkbox"/> Art Shows                     | <input type="checkbox"/> Flower Shows or Festivals | <input type="checkbox"/> Races (auto, motorcycle, boat, horse)  |
| <input type="checkbox"/> Artisan Studio Tours          | <input type="checkbox"/> Food Festivals            | <input type="checkbox"/> Religious Celebrations or Observations |
| <input type="checkbox"/> Auto Shows                    | <input type="checkbox"/> Harvest Celebrations      | <input type="checkbox"/> Rodeos                                 |
| <input type="checkbox"/> Ball Games and Tournaments    | <input type="checkbox"/> Hay Rides                 | <input type="checkbox"/> Specialty Food Tasting Events          |
| <input type="checkbox"/> Barbeques                     | <input type="checkbox"/> Hobby Shows               | <input type="checkbox"/> Threshing Bees                         |
| <input type="checkbox"/> Barn Dances                   | <input type="checkbox"/> Home Tours                | <input type="checkbox"/> Tractor Pulls                          |
| <input type="checkbox"/> Bicycle Tours/Races           | <input type="checkbox"/> July 4th Celebrations     | <input type="checkbox"/> Triathlons                             |
| <input type="checkbox"/> Card Tournaments              | <input type="checkbox"/> Labor Day Celebrations    | <input type="checkbox"/> Winery Tours and Tasting Rooms         |
| <input type="checkbox"/> Christmas Festivals           | <input type="checkbox"/> Living History Festivals  | <input checked="" type="checkbox"/> Unknown                     |
| <input type="checkbox"/> Comedy Contests               | <input type="checkbox"/> Music Festivals           |   |

Site ID 75 Site Name: Potawatomi Trail  
County: LaPorte City: Michigan City

- Bridges
- Unusual Architecture
- Children's Park
- Dams and Power Stations
- Government Buildings
- Grist Mill
-