



Illinois
Environmental
Protection Agency

Bureau of Land
1021 North Grand Ave. East
Box 19276
Springfield, Ill. 62794-9276

December 1998

IEPA/BOL/98-022

Nonhazardous Solid Waste Management and Landfill Capacity In Illinois



1997 Annual Report

Printed on Recycled Paper

Nonhazardous Solid Waste Management And Landfill Capacity In Illinois: 1997

Reporting period for waste disposal: Jan. 1 to Dec. 31, 1997
Reporting date for landfill capacity: Jan. 1, 1998

This report has been prepared for the Governor of the State of Illinois and the General Assembly
in accordance with Section 4 of the Illinois Solid Waste Management Act.

Illinois Environmental Protection Agency
Bureau of Land
Division of Land Pollution Control
Solid Waste Management Section

1021 North Grand Ave. East
Box 19276
Springfield, Ill. 62794-9276

Printed on recycled paper.

How to Obtain Additional Information

To learn more about municipal solid waste landfills, transfer stations or compost facilities in Illinois, please call 217-785-8604, or write to:

Illinois Environmental Protection Agency
Bureau of Land
Solid Waste Management Section
Box 19276
Springfield, Ill. 62794-9276

Our Internet address is <http://www.epa.state.il.us>

When using courier services (UPS, Airborne, etc.), please use the following street address and zip code:

1021 North Grand Ave. East
Springfield, Ill. 62702

Acknowledgements

This document is produced by the Illinois Environmental Protection Agency and is published by the Agency's Office of Public Information, Dennis McMurray, manager.

Illinois EPA Bureau of Land personnel contributed their time and expertise to the development of this publication. Especially diligent in checking and rechecking thousands of details and endless minutia was Ellen Gambach, of the Solid Waste Management Section. Excellent organizational skills and typing was provided by Judy Brubaker, the Section's clerical support.

The Agency also wishes to thank the 19 delegated units of local government who inspect and have first hand knowledge of approximately 50 percent of the landfills, transfer stations and compost sites written about in this report.

Cover photo: Five Oaks Landfill operator applies alternate daily cover to waste placed in cell. Photo from Christian County Solid Waste Management Department, Taylorville, Illinois.

SINCE ITS ESTABLISHMENT IN 1970, THE ILLINOIS EPA has overseen the development and operation of a productive system of modern sanitary landfills. The Agency sees to it that these facilities meet the strictest disposal standards in history, and that they are engineered to be fully protective of human health and the environment, especially where it concerns any possibility of groundwater contamination.

Although the number of active landfills in Illinois dipped to 56 in 1997, their total capacity soared to an all-time high during that year, and their ability to absorb municipal wastes remained at a level ensuring there will be no landfill capacity crisis in Illinois, either now or in the foreseeable future.

This is the Agency's 11th annual report on landfill disposal and available landfill capacity in Illinois. Even if landfill development and expansion were to come to a halt (a truly unlikely prospect), sufficient capacity exists to handle the state's requirements for landfill disposal of nonhazardous solid waste for the next 15 years.

State government, seeking to avoid potential crises, has asked all Illinois counties to adopt well-conceived plans to accommodate their future disposal needs. Additionally, 18 counties and the city of Chicago have been delegated the authority to inspect landfills, transfer stations and compost sites in their jurisdictions, providing a needed service to the citizens of Illinois. All of these activities are reflected in this publication.

The Agency hopes you will find this information useful and instructive, and welcomes your comments and suggestions as to how it may be improved.

Contents

Acknowledgements	iii
Preface	v
Tables	viii
Executive Summary	xi
Introduction	1
Region One: Northwestern Illinois	R1.1
Region Two: Chicago Metropolitan	R2.1
Region Three: Peoria/Quad Cities	R3.1
Region Four: East Central Illinois	R4.1
Region Five: West Central Illinois	R5.1
Region Six: Metropolitan East St. Louis	R6.1
Region Seven: Southern Illinois	R7.1
Appendix A: Solid Waste Landfills Owners and Operators: Alphabetic by Facility	A1
Appendix B: Solid Waste Landfills Owners and Operators: Alphabetic by County	B1
Appendix C: Solid Waste Landfills Ranked by Wastes Received: 1997	C1
Appendix D: Solid Waste Landfills Ranked by Remaining Capacities; as of Jan. 1, 1998	D1
Appendix E: Solid Waste Transfer Station Owners and Operators: Alphabetic by Facility	E1
Appendix F: Solid Waste Transfer Station Owners and Operators: Alphabetic by County	F1
Appendix G: Solid Waste Transfer Stations Ranked by Wastes Received: 1997	G1
Appendix H: Landscape Waste Compost Facility Owners and Operators: Alphabetic by Facility	H1
Appendix I: Landscape Waste Compost Facility Owners and Operators: Alphabetic by County	I1
Appendix J: Landscape Waste Compost Facilities Ranked by Wastes Received: 1997	J1
Appendix K: Contact List for Solid Waste Planning and Recycling: Alphabetic by County	K1
Appendix L: Adoption Dates and Updates for Solid Waste Management Plans: Alphabetic by County	L1
Appendix M: Municipal Waste Generation and Recycling: Alphabetic by County	M1

Region Seven: Landfills and Transfer Stations (map depicting capacity gains or losses)	R7.2
Region Seven: Landfills: Wastes Accepted 1997; Remaining Capacities Jan. 1, 1998.....	R7.3
Region Seven: Transfer Stations: Wastes Handled 1997	R7.4
Region Seven: Compost Facilities: Wastes Accepted 1997	R7.4
Region Seven: Municipal Wastes Recycled	R7.5

THIS IS THE ILLINOIS EPA'S 11TH ANNUAL REPORT describing the management of nonhazardous municipal solid waste by the state's solid waste landfills and transfer stations. The report is divided into sections representing Illinois EPA administrative regions.

Each regional section includes newly designed specification pages describing the chief physical characteristics of each landfill; its location and hours of operation; tipping fee; quantities of wastes received (in gate cubic yards, tons, and tons per day) for the last three years; the landfill's certified remaining capacity (in gate cubic yards and tons) for the last two reporting dates; solid waste management fees paid in 1997; which Agency regional field office or delegated local authority inspects the facility; and the name, address and phone number of the landfill's owner and operator.

Similar but scaled down specification pages are included for each transfer station. In all, this report includes details of 69 landfills and 76 transfer stations.

Illinois municipal solid waste landfills are required to report to the Illinois EPA the quantities of solid waste they receive each year, and to calculate and report the amount of remaining capacity existing on the first day of the following year.

During 1997, 56 landfills reported receiving 40,393,792 gate cubic yards of waste. This volume was 5,740,414 gate cubic yards less than the total received during 1996, or an 11.8 percent decline.

As of Jan. 1, 1998, 56 landfills reported having a combined remaining capacity of 623,094,000 gate cubic yards, or 211,186,000 gate cubic yards more than on Jan. 1, 1997, an increase of 51.3 percent.

Dividing wastes disposed during 1997 by capacity remaining on Jan. 1, 1998, indicates a landfill life expectancy in Illinois of 15.4 years, at 1997 disposal rates, barring capacity adjustments.

**Nonhazardous
Solid Waste Management
And Landfill Capacity**

1997

Introduction

America produced some 209.7 million tons of solid waste in 1997. . . a weight equal to 131 million passenger cars

UNICIPAL SOLID WASTE IS THE TERM USED TO DESCRIBE THE garbage that's discarded by America's households, stores, offices, factories, restaurants, schools and other institutions.

Included in the definition of solid waste are semisolid, liquid or contained gaseous materials generated by industrial, commercial, mining or agricultural operations. Sludges from water supply or waste treatment plants or air pollution control facilities are examples of semisolids.

Whether it's called garbage or solid waste, we Americans generate a

Introduction

The more waste that can fit in a cell, the more money the landfill can earn. Airy wastes can often be compacted to less than half their transport size; wastes of greater density may be compacted by only a third; and some wastes, broken concrete for example, cannot be compacted at all.

In 1997, 56 Illinois landfills accepted more than 40.3 million cubic yards of solid wastes valued at approximately \$372 million. A ranking of these facilities (Appendix C) finds the top 5 landfills received 33 percent of wastes. This unequal distribution of wastes creates a large difference between an average landfill, which would have accepted more than 721,000 cubic yards (about 219,000 tons) of wastes, and a median (middle) landfill, which would have received some 422,000 cubic yards (about 128,000 tons).

About \$1 million per acre

Developing a landfill requires enormous investments in land and equipment totaling millions of dollars, plus engineering expenses, fees to state and local governments, taxes, normal operating costs and further millions set aside for post-closure care. One industry rule of thumb says it takes about \$1 million an acre to design, build, permit, operate, and conduct post-closure care at a landfill today.

Some of these expenditures become important sources of revenue supporting various solid waste and recycling programs. State law allows local governments to charge landfills a solid waste management fee of \$1.27 per ton on wastes landfilled within their borders. Because these fees can be spent only on waste related activities, some counties have built large surpluses, which can buffer the effect of future landfill closings.

Landfill Tipping Fees

Landfill tipping fees multiplied by quantities of waste received provide a rough measure of earnings of Illinois landfills in 1997.

Total receipts for 76 percent of the active landfills reporting tipping fees in 1997 exceeded \$286 million, or an average of \$6.7 million per facility. This total is an approximation and is for landfilling only; it does not include income from other waste handling operations or services.

The average tipping fee of 32 landfills charging by weight was \$27.63 per ton. (Peoria Disposal Co., which charges \$100 a ton for disposal of hazardous waste, was excluded determining in this average.)

The average tipping fee of 19 landfills charging by volume was \$11.17 per cubic yard.

Illinois Landfills: Wastes Accepted in 1997 Versus 1996

Region	Landfills Accepting Wastes 1997 ¹	Wastes Accepted, Cu. Yds.		Yearly Change		1997 Wastes Share of State Total
		1997 ²	1996 ³	Cu. Yds.	Percent	
One: Northwestern Illinois	7	3,096,371	3,077,592	+18,779	+1	7.6
Two: Chicago Metropolitan	16	13,349,763	22,788,391	-9,408,628	-41.5	33
Three: Peoria/Quad Cities	11	5,388,428	5,555,920	+167,492	+3	13.3
Four: East Central Illinois	9	8,673,130	5,947,129	+2,726,001	+45.8	21.5
Five: West Central Illinois	4	2,028,147	2,452,158	-424,011	-17.3	5
Six: Metropolitan East St. Louis	6	6,027,589	6,912,041	-884,452	-12.8	12.6

Introduction

capacity gains in Regions Three and Four is 75 percent of the statewide increase in capacity.

Per capita views alter perspectives

Perhaps even more revealing is the table below, which views wastes disposed and landfill capacities on a per capita basis. This table changes the perspective of Region Two's waste consumption from an exceptional 33 percent to a reasonable fewest cubic yards per capita (nearly one and a half cubic yards below the statewide average).

Introduction

Capacity increases since Jan. 1, 1998

In a year that brought a 51.3 percent increase in landfill capacity, it is not surprising that 11 of 55 Illinois landfills had more space available on Jan. 1, 1998, than on Jan. 1, 1997. But as we've seen, landfill capacity in

New landfills and expansions of existing landfills brought potential capacity of 147.1 million cubic yards; of this total, 28.5 million cubic yards is attributable to expansions at four existing landfills and 118.6 million cubic yards to seven new landfills.

The word potential is emphasized because as you read this only a fraction of total capacity could be considered immediately available for waste disposal. Landfill cells are developed over time, as needed, and as construction seasons allow. Once this potential capacity becomes available, the landfills will report it as certified capacity.

The table below lists potential capacity increases at *existing* landfills that since Jan. 1, 1998, have received or will soon receive to expansion TD -0.0528 3i6-0.05 Tpermiablfrommes aAgentified

Intr10ses ao expanoo se TD 53 Tj T* -930685 Tspr at Tw incting three p43

Closings cut capacity. . .

A total of nine landfills shut their gates from early 1996 through mid-1998. Seven of these facilities closed with little or no available capacity; two, however, did not.

Beecher Development Co. Landfill, in Will County, closed in July 1996; but on Jan. 1, 1998 the facility reported having 1.6 million cubic yards of capacity remaining.

The operating permit of Watts Landfill, in Rock Island County, was revoked by the Illinois Pollution Control Board on Feb. 5, 1998, and the facility ceased accepting wastes on March 20, 1998. Watts may have had as much as 750,000 cubic yards of capacity remaining on Jan. 1, 1998, it appears unlikely the facility will reopen.

No landfills in Regions Four, Five, Six and Seven expect to close until 2001 or later.

... but the capacity glut continues to grow

While it's never safe to predict future events, it is possible to say that projections of capacity losses resulting from on-going waste disposal and premature landfill closures — offset by capacity gains coming from landfill expansions and the opening of new facilities — suggest that by early 1999, available capacity in Illinois could be as high as 750 million to 800 million cubic yards.

Sharp increases in waste disposal, or premature landfill closings, or slowdowns in landfill expansions and openings could lower this projection by many millions of cubic yards.

There currently exists a glut of landfill space that is causing contractions among the waste industry's major players. One of the more surprising examples recently occurred in Fulton County in west central Illinois.

Spoon Ridge Landfill, near Fairview, is owned and operated by a unit of Browning-Ferris Industries Inc. In December 1997, the Illinois EPA granted Spoon Ridge a development permit that could allow it to become the state's largest landfill. Six months later, Browning-Ferris announced plans to temporarily close Spoon Ridge for a period of one to three years as part of a nationwide effort to control costs.

Company officials said they would use this time to develop necessary infrastructure and waste hauling contracts in northeastern Illinois and southeastern Wisconsin. Success in these efforts could lead to the reopening of Spoon Ridge, and its eventual profitability.

Metro Chicago has two-thirds of state's transfer stations

Key to Spoon Ridge's return to business is the continued development of waste transfer stations in Region Two (Chicago Metropolitan) and elsewhere. Of the state's 69 transfer stations active in 1997, 44 are in Region Two, and 34 of these are in Cook County.

In 1997, Region Two's transfer stations handled 6.8 million tons of waste; four million tons of waste was landfilled in the region that year.

Unlike landfills, transfer stations need not report wastes handled to the Illinois EPA; however, as a public service, the Agency surveyed these facilities to determine the level of their waste handling activities.

Who to Call for Help With Specific Waste Problems

The Illinois EPA supports a number of waste disposal and recycling efforts aimed at helping households and selected institutions safely dispose of household hazardous waste, scrap tires, leftover paint, used motor oil, educational hazardous waste, and more.

To obtain the latest information about these programs, or to learn the dates, times and locations of drop-off collections, please call one of the following:

Dan Rion, at 217-782-9294, concerning household hazardous waste collections and what to do with waste paint;

Rhett Rossi, at 217-782-9283, concerning used motor oil and educational hazardous waste;

Tap Hefley, at 217-524-4655, concerning scrap tires;

Kathleen Davis, at 217-782-9187, concerning used fluorescent and high intensity discharge lamps.

Introduction

The role of transfer stations becomes more important every year, especially in Region Two, where the number of active landfills is expected to fall from 15 in 1997, to as few as 12 after the turn of the century. By then the ratio of transfer stations to landfills in the region is likely to grow to 4:1 or more.

Transfer Stations: Wastes Handled 1997		
Region	Active Facilities	Tons
One: Northwestern Illinois	4	90,656
Two: Chicago Metropolitan	45	6,411,749
Three: Peoria/Quad Cities	2	15,700
Four: East Central Illinois	6	132,668
Five: West Central Illinois	3	190,357
Six: Metropolitan East St. Louis	5	76,782
Seven: Southern Illinois	3	87,945
Total	69	7,005,857

In 1997, 69 transfer stations handled 6.8 million tons of trash, or nearly 69 percent of wastes landfilled statewide. As the number of active landfills falls from 56 in 1997 to the mid-40s, or even the upper-30s, over the next decade, the number of transfer stations can be expected to grow, as will the portion of wastes they will handle, up 20 percent from a year ago.

Composting is growing by three percent a year

Landscape wastes were banned from Illinois landfills beginning July 1, 1990. Since then the number of active compost facilities has begun to approach the number of active landfills, and will exceed them in a few years.

As might be expected, composting is most popular in Region Two, where 49 percent of the state's landscape wastes were processed.

Compost Facilities: Wastes Handled 1997		
Region	Active Facilities	Tons
One: Northwestern Illinois	7	47,996
Two: Chicago Metropolitan	19	159,822
Three: Peoria/Quad Cities	1	15,700
Four: East Central Illinois	6	132,668
Five: West Central Illinois	3	190,357
Six: Metropolitan East St. Louis	5	76,782
Seven: Southern Illinois	3	87,945
Total	64	700,325

87,945

Compost facilities report to the Agency each year the quantities of wastes accepted. In 1997, the state's compost facilities processed 323,077 tons of landscape wastes, a three percent gain over 1996's total of 315,071 tons.

Landscape wastes processed in 1997 represent only about one percent of total wastes landfilled in Illinois that year. While this percentage is small, it is important to note that composting kept more than 323,000 tons of wastes out of landfills; and a ton of waste not landfilled is a ton of landfill capacity preserved.

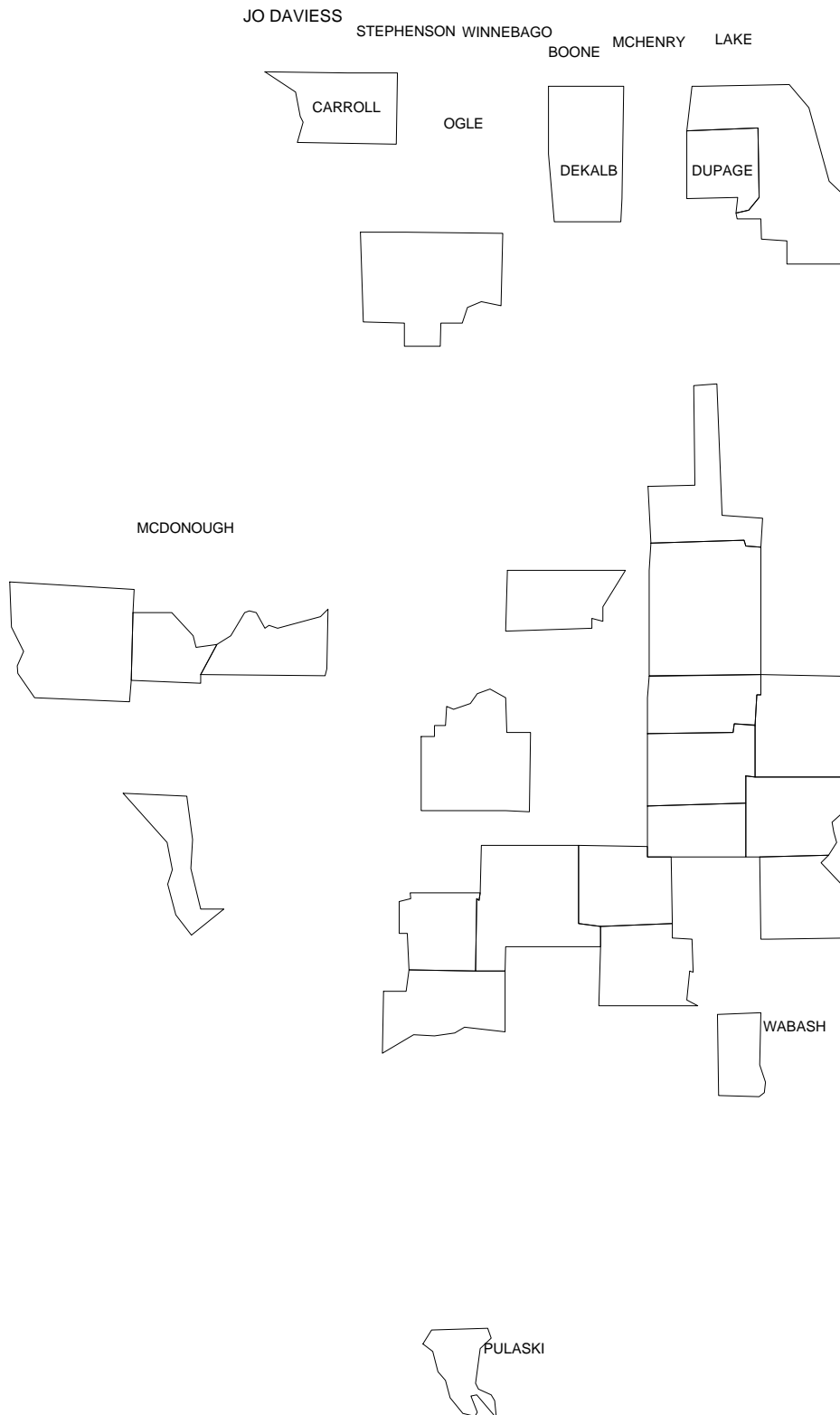
Delegated inspection program

The Illinois EPA has delegated inspection authority to 18 counties and the city of Chicago. This program takes advantage of additional manpower at the local level.

Delegation agreements authorize these agencies to conduct many of the duties that would otherwise have to be performed by the Illinois EPA field office: investigating suspected violations of land pollution laws and reports of open dumping, and inspecting landfills, transfer stations and compost facilities permitted thro0.0478 Tc 00848 TD -MtomprogramTc 0 .0594 Bureauaws Tc 0wastas deleg, tng

Introduction

Illinois Environmental Protection Agency Administrative Regions



**Landfills
Transfer Stations
Compost Facilities**

Region One: Northwestern Illinois

Region One: Northwestern Illinois

Region One: Northwestern Illinois

Region One: Northwestern Illinois

... and composting, too

Region One's compost facilities reported processing almost 48,000 tons of landscape wastes in 1997. Disposal of landscape waste mixed with municipal waste in Illinois landfills has been prohibited since July 1, 1990; however, compost facilities are commonly located at landfills.

Compost Facilities: Wastes Accepted 1997

	Municipality	County	Tons
DeKalb County Landfill	DeKalb	DeKalb	14,127
Dixon/GROP Landfill #2	Dixon	Lee	910
Freeport Municipal LF #4	Freeport	Stephenson	2,695
Peru Municipal Landfill #2	Peru	LaSalle	933
Rockford Composting	Rockford	Winnebago	23,645
South Meridian Composting	Rockford	Winnebago	4,901
States Land Improvement	Ottawa	LaSalle	785
Total			47,996

Average regional recycling rate remains healthy

The Agency does not regulate recycling nor is it required to obtain statistics. Nevertheless, as a public service, the Agency sought this information from county recycling coordinators, who reported recycling rates ranging from nine to 49 percent.

Region One's overall recycling rate of 26 percent is a multi-year average rather than an average for 1997, because several counties did not report in 1997. ♦

Municipal Wastes Recycled

County	Estimated Population as of 7-1-97	Waste Generated		Waste Recycled	
		Tons	PCD	Tons	Percent
Boone	37,922	23,248	4.2	5,207	22%
Bureau	35,606	22,259	3.4	4,277	19%
Carroll ¹	16,941	9,238	3.0	1,840	20%
DeKalb	83,602	86,392	5.7	42,376	49%
JoDaviess ¹	21,678	11,967	3.0	1,395	12%
LaSalle	109,543	119,000	5.7	30,387	28%
Lee	35,777	32,491	5.0	8,029	25%
Ogle	50,199	38,478	4.2	9,928	26%
Putnam	5,854	4,070	3.9	374	9%
Stephenson	49,354	39,000	4.5	4,888	16%
Whiteside ²	68,073	36,237	3.3	12,670	26%
Winnebago	266,653	314,375	6.4	72,620	23%
Totals	781,202	736,755		193,991	26% ³

¹ Has residential recycling ordinance.

² Has commercial recycling ordinance.

³ Regional average

Municipal Waste Management Plans

The Solid Waste Planning and Recycling Act required all Illinois counties and the city of Chicago to develop, adopt and implement 20-year municipal waste management plans.

Plans include programs and recommendations to achieve solid waste management goals, which typically include waste reduction, recycling, incineration and landfilling as program options.

The law requires each plan to include a program designed to recycle 15 percent of municipal wastes by the end of the third year of the program and 25 percent of municipal wastes by the end of the fifth year, depending upon the availability of markets.

Every five years each plan must identify changes in planning areas, evaluate progress in plan implementation and, if necessary, revise plan recommendations and goals. The county also has the option of updating its solid waste generation rate. The plan is then submitted to the Illinois EPA for review and comment.

Five year plan updates have been adopted by LaSalle, Lee, Ogle, Whiteside, and Winnebago counties.

Questions concerning these plans and their availability should be directed to the appropriate local administrators listed in Appendix K.

Details concerning Region One landfills and transfer stations follow on pages R1.6 through R1.23.

BFI-Davis Junction Landfill (closed)

County	Ogle
Municipality	Davis Junction

[Redacted]

[Redacted]

[Redacted]

[Redacted]

[Redacted]

DeKalb County Landfill

County	DeKalb
Municipality	DeKalb
Location	18370 Somonauk Road
Location	815-758-6906
Hours of operation	Mon.-Fri.: 7 a.m. - 3:30 p.m.; 2nd Sat.: 7 a.m. -11:30 a.m.
Wastes accepted	Municipal, nonhazardous special*
Tipping fee	\$31 per ton
Owner	Waste Management of Illinois Inc.
Operator	Waste Management of Illinois Inc.

*Generated within county; does not accept out-of-county wastes.

Facility Facts

Identification number	0378020001
Design capacity, airspace cu.yds.	2,402,806
Total permitted landfill area, acres	245
Permitted disposal area, acres	64
Highest permitted elevation, feet (msl)	945
Leachate monitoring stations	2
Groundwater monitoring wells	17
Methane collection system	Flares
Years remaining, estimated by landfill	14
Date/year to open — date/year to close	1974 - 2012

Wastes Received: 1995, 1996, 1997

	TOTAL WASTES ACCEPTED			OUT-OF-STATE WASTES ACCEPTED		
	gate cu. yds.	tons	tons/day	gate cu. yds.	tons	% of total
1995	288,143	87,316	336	0	0	0
1996	241,659	73,230	282	0	0	0
1997	313,182	94,904	365	0	0	0

Remaining Capacities: Jan. 1, 1997, and Jan. 1, 1998

1997 certified gate cu. yds. (tons)	3,448,000	(1,045,000)
1998 certified gate cu. yds. (tons)	4,397,000	(1,332,000)

Audits and Inspections

Solid Waste Mgt. Fees paid in 1997	\$72,907
Last audited by Illinois EPA	6-25-96
Facility inspected by	Illinois EPA, Rockford Regional Office

Contacts

Owner

Waste Management of Illinois Inc.
 2 Westbrook Corporate Center, Suite 1000
 Westchester, Ill. 60154
 708-409-0700

Operator

Waste Management of Illinois Inc.
 2 Westbrook Corporate Center, Suite 1000
 Westchester, Ill. 60154
 708-409-0700

Dixon/GROP Landfill #2

County	Lee
Municipality	Dixon
Location	1279 N. Bataan Road
Location	815-288-4607
Hours of operation	Mon.-Fri.: 6 a.m. - 4 p.m.; Sat.: 6 a.m. - noon
Wastes accepted	Municipal, nonhazardous special
Tipping fee	\$21.50 per ton
Owner	City of Dixon
Operator	Allied Waste Industries of Illinois Inc.

Facility Facts

Identification number	1038010002
Design capacity, airspace cu.yds.	1,901,300
Total permitted landfill area, acres	90
Permitted disposal area, acres	48.6
Highest permitted elevation, feet (msl)	859
Leachate monitoring stations	3
Groundwater monitoring wells	35
Methane collection system	Flares
Years remaining, estimated by landfill	<1
Date/year to open — date/year to close	1980 - 1999

Wastes Received: 1995, 1996, 1997

	TOTAL WASTES ACCEPTED			OUT-OF-STATE WASTES ACCEPTED		
	gate cu. yds.	tons	tons/day	gate cu. yds.	tons	% of total
1995	706,773	214,174	824	0	0	0
1996	897,793	272,059	1,046	0	0	0
1997	993,033	301,000	1,158	0	0	0

Remaining Capacities: Jan. 1, 1997, and Jan. 1, 1998

1997 certified gate cu. yds. (tons)	1,794,000	(544,000)
1998 certified gate cu. yds. (tons)	819,000	(248,000)

Audits and Inspections

Solid Waste Mgt. Fees paid in 1997	\$273,385
Last audited by Illinois EPA	5-21-96
Facility inspected by	Illinois EPA, Rockford Regional Office

Contacts

Owner

City of Dixon
121 W. Second St.
Dixon, Ill. 61021
815-288-1485

Operator

Allied Waste Industries of Illinois Inc.*
1279 N. Bataan Road
Dixon, Ill. 61021
815-288-4607

*A subsidiary of Allied Waste Industries Inc., 15880 N. Greenway Hayden Loop, Suite 100, Scottsdale, Ariz. 85260 • 602-423-2946; Regional office: 3837 W. 127th St., Alsip, Ill. 60803 • 708-824-3060

LandComp Landfill (new)

County	LaSalle
Municipality	Ottawa
Location	Buffalo Rock Road, 2840 E. 13th Road
Location	815-434-1808
Hours of operation	N/A
Wastes accepted	Municipal, nonhazardous special
Tipping fee	N/A
Owner	LandComp Corp.
Operator	LandComp Corp.

Facility Facts

Identification number	0990808103
Design capacity, airspace cu.yds.	11,400,000
Total permitted landfill area, acres	185
Permitted disposal area, acres	102
Highest permitted elevation, feet (msl)	670
Leachate monitoring stations	13
Groundwater monitoring wells	34
Methane collection system	Gas-to-energy (planned)
Years remaining, estimated by landfill	29*
Date/year to open — date/year to close	11-6-98 - 2027*

*Development permit issued September 1997. Operating permit issued at press time.

Wastes Received: 1995, 1996, 1997

	TOTAL WASTES ACCEPTED			OUT-OF-STATE WASTES ACCEPTED		
	gate cu. yds.	tons	tons/day	gate cu. yds.	tons	% of total
1995	0	0	0	0	0	0
1996	0	0	0	0	0	0
1997	0	0	0	0	0	0

Remaining Capacities: Jan. 1, 1997, and Jan. 1, 1998

1997 certified gate cu. yds. (tons)	0	(0)
1998 certified gate cu. yds. (tons)	0	(0)

Audits and Inspections

Solid Waste Mgt. Fees paid in 1997	N/A
Last audited by Illinois EPA	N/A
Facility inspected by	LaSalle County Dept. of Environmental Services & Land Use

Contacts

Owner	Operator
LandComp Corp.	LandComp Corp.
Box 520	Box 520
Ottawa, Ill. 61350	Ottawa, Ill. 61350

Lee County Landfill (under development)

County	Lee
Municipality	Dixon
Location	1229 N. Bataan Road
Location	815-288-4607
Hours of operation	Mon.-Fri.: 6 a.m. - 6 p.m.
Wastes accepted	Municipal, nonhazardous special
Tipping fee	N/A
Owner	Lee County Landfill Inc.*
Operator	Lee County Landfill Inc.*

*A subsidiary of Allied Waste Industries of Illinois Inc.

Facility Facts

Identification number	1030205110
Design capacity, airspace cu.yds.	13,000,000
Total permitted landfill area, acres	223
Permitted disposal area, acres	142
Highest permitted elevation, feet (msl)	869
Leachate monitoring stations	N/A
Groundwater monitoring wells	N/A
Methane collection system	None, will monitor for methane gas
Years remaining, estimated by landfill	21*
Date/year to open — date/year to close	1999 - 2022*

*Development permitted on 6/22/98; facility expects to begin accepting waste in 1999.

Wastes Received: 1995, 1996, 1997

	TOTAL WASTES ACCEPTED			OUT-OF-STATE WASTES ACCEPTED		
	gate cu. yds.	tons	tons/day	gate cu. yds.	tons	% of total
1995	0	0	0	0	0	0
1996	0	0	0	0	0	0
1997	0	0	0	0	0	0

Remaining Capacities: Jan. 1, 1997, and Jan. 1, 1998

1997 certified gate cu. yds. (tons)	0	(0)
1998 certified gate cu. yds. (tons)	0	(0)

Audits and Inspections

Solid Waste Mgt. Fees paid in 1997	N/A
Last audited by Illinois EPA	N/A
Facility inspected by	Illinois EPA, Rockford Regional Office

Contacts

Owner

Lee County Landfill Inc.*
935 W. 175th St.
Homewood, Ill. 60430
708-957-4600

Operator

Lee County Landfill Inc.*
1279 N. Bataan Road
Dixon, Ill. 61021
815-288-4607

*A subsidiary of Allied Waste Industries of Illinois Inc. which is a subsidiary of Allied Waste Industries Inc., 15880 N. Greenway Hayden Loop, Suite 100, Scottsdale, Ariz. 85260 • 602-423-2946; Regional office: 3837 W. 127th St., Alsip, Ill. 60803 • 708-824-3060.

Orchard Hills Landfill (new)*

County	Ogle
Municipality	Davis Junction
Location	8290 Highway 251
Location	815-874-9000
Hours of operation	Mon.-Fri.: 6 a.m. - 6 p.m.; Sat.: 6 a.m. - 12 noon
Wastes accepted	Municipal, nonhazardous special
Tipping fee	\$45.00/ton
Owner	BFI Waste Systems of North America Inc.*
Operator	BFI Waste Systems of North America Inc.

*A subsidiary of Browning-Ferris Industries, Inc.

Facility Facts

Identification number	1410175005
Design capacity, airspace cu.yds.	28,000,000
Total permitted landfill area, acres	333
Permitted disposal area, acres	175
Highest permitted elevation, feet (msl)	881.5
Leachate monitoring stations	9
Groundwater monitoring wells	42
Methane collection system	None
Years remaining, estimated by landfill	30
Date/year to open — date/year to close	1-13-98 - 2028

Wastes Received: 1995, 1996, 1997

	TOTAL WASTES ACCEPTED			OUT-OF-STATE WASTES ACCEPTED		
	gate cu. yds.	tons	tons/day	gate cu. yds.	tons	% of total
1995	0	0	0	0	0	0
1996	0	0	0	0	0	0
1997	0	0	0	0	0	0

Remaining Capacities: Jan. 1, 1997, and Jan. 1, 1998

1997 certified gate cu. yds. (tons)	0	(0)
1998 certified gate cu. yds. (tons)	0*	(0)

*Did not report available capacity as of Jan. 1, 1998.

Audits and Inspections

Solid Waste Mgt. Fees paid in 1997	N/A
Last audited by Illinois EPA	N/A
Facility inspected by	Ogle County Solid Waste Management Department

Contacts

Owner

BFI Waste Systems of North America Inc.*
8290 Highway 251
Davis Junction, Ill. 61020
815-874-9000

Operator

BFI Waste Systems of North America Inc.
8290 Highway 251
Davis Junction, Ill. 61020
815-874-9000

*A subsidiary of Browning-Ferris Industries Inc., 757 N. Eldridge, Houston, Texas 77079 • 281-870-8100

Prairie Hill Recycling and Disposal Facility

County	Whiteside
Municipality	Morrison
Location	18762 Lincoln Road
Location	815-772-7308
Hours of operation	Mon.-Fri.: 7 a.m. - 4 p.m.; Sat.: 7 a.m. - noon
Wastes accepted	Municipal
Tipping fee	\$19 per ton
Owner	Whiteside County
Operator	Waste Management of Illinois Inc.

Facility Facts

Identification number	1950350014
Design capacity, airspace cu.yds.	28,300,000
Total permitted landfill area, acres	423
Permitted disposal area, acres	229
Highest permitted elevation, feet (msl)	877
Leachate monitoring stations	31
Groundwater monitoring wells	41
Methane collection system	None
Years remaining, estimated by landfill	40
Date/year to open — date/year to close	8-26-96 - 2037

[Redacted]

[Redacted]

[Redacted]

[Redacted]

[Redacted]

Blank lined writing area with five bolded horizontal bars.

States Land Improvement #2 (closed)

County	LaSalle
Municipality	Ottawa
Location	Koenig Road
Location	815-434-1808
Hours of operation	N/A
Wastes accepted	Municipal, nonhazardous special
Tipping fee	N/A
Owner	States Land Improvement Corp.
Operator	States Land Improvement Corp.

Facility Facts

Identification number	0990800017
Design capacity, airspace cu.yds.	N/A
Total permitted landfill area, acres	38
Permitted disposal area, acres	25
Highest permitted elevation, feet (msl)	584
Leachate monitoring stations	2
Groundwater monitoring wells	9
Methane collection system	Gas-to-energy (installation planned for early 2000)
Years remaining, estimated by landfill	0
Date/year to open — date/year to close	10-31-84 - 9-18-97

Wastes Received: 1995, 1996, 1997

	TOTAL WASTES ACCEPTED			OUT-OF-STATE WASTES ACCEPTED		
	gate cu. yds.	tons	tons/day	gate cu. yds.	tons	% of total
1995	153,608	46,548	179	0	0	0
1996	156,292	47,361	182	0	0	0
1997	177,528	54,000	208	0	0	0

Remaining Capacities: Jan. 1, 1997, and Jan. 1, 1998

1997 certified gate cu. yds. (tons)	145,000	(44,000)
1998 certified gate cu. yds. (tons)	0	(0)

Audits and Inspections

Solid Waste Mgt. Fees paid in 1997	\$25,000
Last audited by Illinois EPA	3-12-96
Facility inspected by	LaSalle Co. Dept. of Environmental Services & Land Use

Contacts

Owner

States Land Improvement Corp.
 Box 520
 Ottawa, Ill. 61350-0520
 815-434-1808

Operator

States Land Improvement Corp.
 Box 520
 Ottawa, Ill. 61350-0520
 815-434-1808

Winnebago Reclamation Service

County	Winnebago
Municipality	Rockford
Location	8403 Lindenwood Road
Location	815-874-4806
Hours of operation	Mon.-Fri.: 6:30 a.m. - 3:30 p.m.; Sat.: 8 a.m. - 11 am
Wastes accepted	Municipal, nonhazardous special
Tipping fee	\$58 per ton
Owner	Winnebago Reclamation Service Inc.
Operator	Winnebago Reclamation Service Inc.

Facility Facts

Identification number	2018080001
Design capacity, airspace cu.yds.	21,012,300*
Total permitted landfill area, acres	235

[Redacted]

[Redacted]

[Redacted]

[Redacted]

MDI Environmental Systems Transfer Station

County	Carroll
Municipality	Lanark
Location	Route 64 & Shannon Road
Location	815-938-3602
Hours of operation	Mon. - Fri.: 7 a.m. - 3:30 p.m.
Wastes accepted	Municipal, recyclables
Tipping fee	\$40/ton
Owner	Moring Disposal Inc.
Operator	MDI Environmental Systems

Facility Facts

Identification number	0150100001
Opened, year	1994
Facility acreage	5

Wastes Received: 1996, 1997

	<u>Tons per year</u>	<u>Tons per day (average)</u>
1996	21,000	81
1997	21,000	81

Inspections

Facility inspected by	Illinois EPA, Rockford Regional Office
------------------------------	--

Contacts

Owner

Moring Disposal Inc.
104 S. Ash St.
Forreston 61030
815-938-3602

Operator

MDI Environmental Systems
Rural Route #1, Box 204A
Lanark 61046
815-493-6331

Mendota Solid Waste Transfer Station

County	LaSalle
Municipality	Mendota
Location	First Avenue, behind fairgrounds
Location	815-539-7459
Hours of operation	Mon. - Sat.: 6 a.m. - 4:30 p.m.
Wastes accepted	Municipal*
Tipping fee	N/A
Owner	City of Mendota
Operator	Waste Management of Illinois Inc.

*City-generated wastes only.

Facility Facts

Identification number	0990550013
Opened, year	1991
Facility acreage	5

Wastes Received: 1996, 1997

	<u>Tons per year</u>	<u>Tons per day (average)</u>
1996	N/A	N/A
1997	N/A	N/A

Inspections

Facility inspected by	LaSalle Co. Dept. of Environmental Services & Land Use.
------------------------------	---

Contacts

Owner

City of Mendota
607 Eighth Avenue
Mendota 61342
815-539-7459

Operator

Waste Management of Illinois Inc.
2 Westbrook Corporate Center, Suite 1000
Westchester 60154
708-409-0700

Montgomery Trucking (new)

County	JoDavieess
Municipality	Elizabeth
Location	Rt. 20 West
Location	815-777-0672
Hours of operation	



Waste Management/Rockford Transfer Station

County	Winnebago
Municipality	Roscoe
Location	13125 N. Second St.
Location	414-251-4000
Hours of operation	Mon. - Sat.: 4:30 a.m. - 6 p.m.
Wastes accepted	Municipal, landscape
Tipping fee	N/A
Owner	Waste Management of Wisconsin Inc.
Operator	Waste Management of Wisconsin Inc.

Facility Facts

Identification number	2010400008
Opened, year	1984
Facility acreage	N/A

Wastes Received: 1996, 1997

	<u>Tons per year</u>	<u>Tons per day (average)</u>
1996	56,594	218
1997	55,572	218

Inspections

Facility inspected by	Illinois EPA, Rockford Regional Office
------------------------------	--

Contacts

Owner

Waste Management of Wisconsin Inc.
West 124 North, 8925 Boundary Road
Menomonee Falls, WI 53051
414-251-4000

Operator

Waste Management of Wisconsin Inc.
13125 N. 2nd St.
Roscoe 61073
815-389-6180

Whiteside County Landfill #2 Transfer Station (closed)

County	Whiteside
Municipality	Morrison
Location	18525 Lincoln Road
Location	815-772-7308
Hours of operation	N/A*
Wastes accepted	Municipal
Tipping fee	N/A
Owner	Whiteside County
Operator	Waste Management of Illinois Inc.

*Facility closed in August 1996.

Facility Facts

Identification number	1958140003
Opened, year	1983
Facility acreage	N/A

Wastes Received: 1996, 1997

	<u>Tons per year</u>	<u>Tons per day (average)</u>
1996	19,000	73
1997	0	0

Inspections

Facility inspected by	Illinois EPA, Rockford Regional Office
------------------------------	--

Contacts

Owner

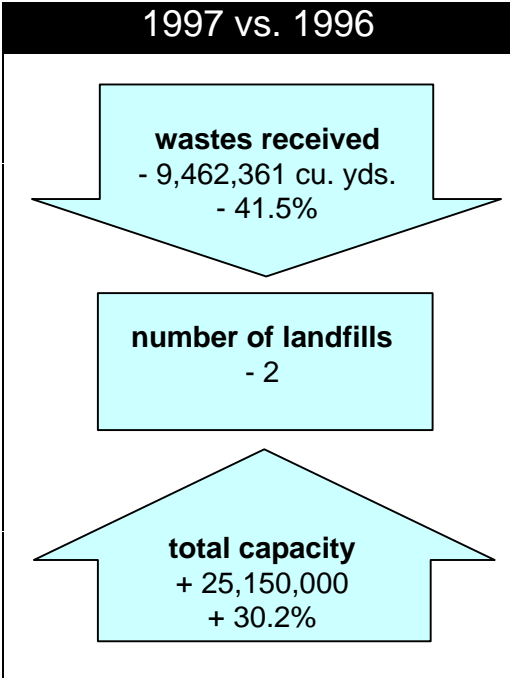
Whiteside County
18819 Lincoln Road
Morrison 61270
815-772-7308

Operator

Waste Management of Illinois Inc.
18525 Lincoln Road
Morrison 61270
815-772-7308

**Landfills
Transfer Stations
Compost Facilities
Incinerator**

Region Two: Chicago Metropolitan

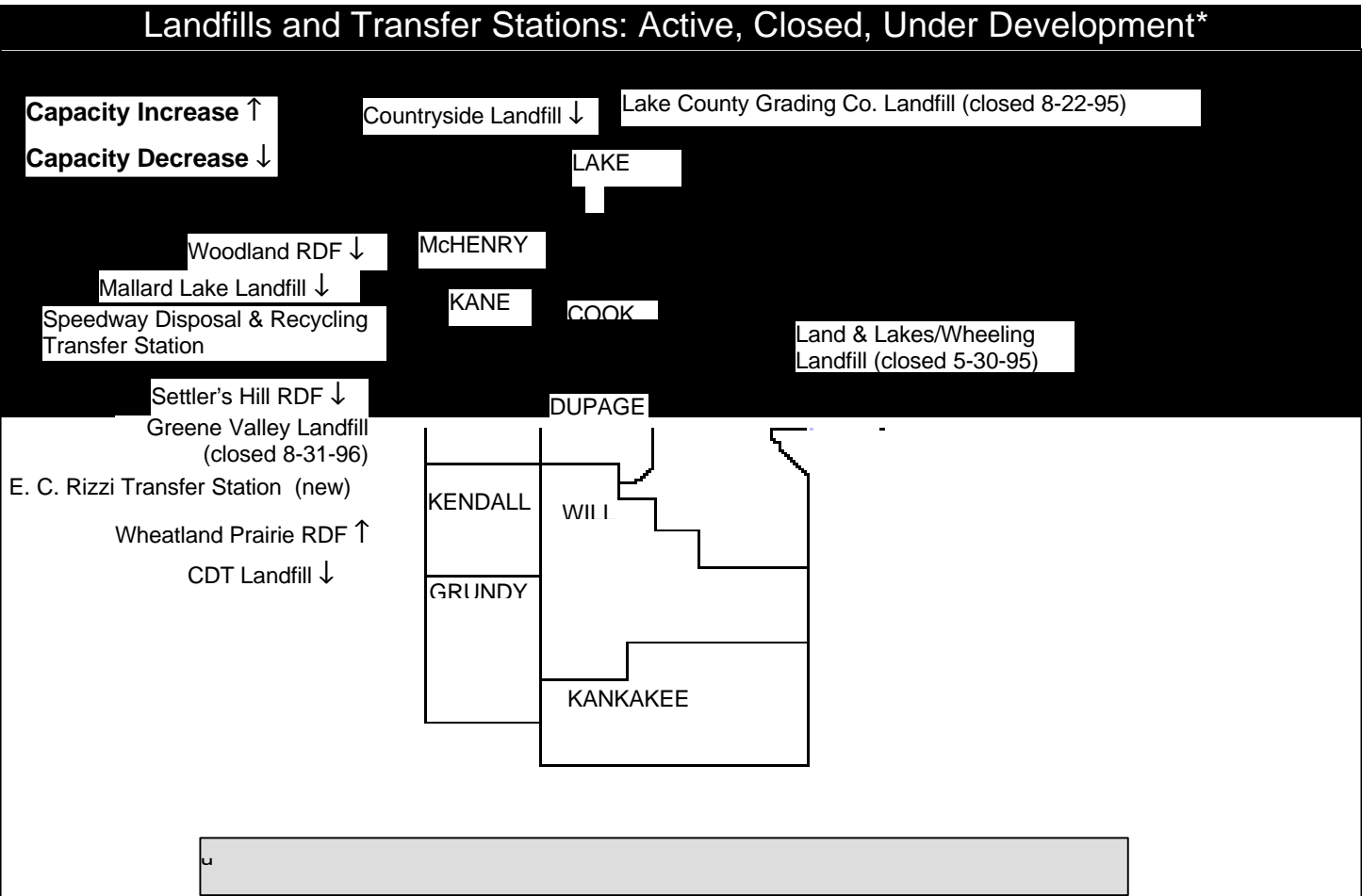


EVEN THOUGH THE VOLUME OF SOLID WASTES BURIED IN REGION Two dipped nearly 42 percent from the previous year, landfilling remained significant in metropolitan Chicago in 1997: The region's 15 landfills received 13.3 million gate cubic yards of wastes (about four million tons) — which amounted to a third of all wastes landfilled in Illinois that year.

An additional 1,333,555 cubic yards of waste was incinerated at the Robbins Incinerator in suburban Chicago in 1997. This site was permitted to operate on June 2, 1997.

Significantly, three-fifths of these wastes were deposited in just four landfills in Region Two. But look at what is happening to two of these high volume facilities: Mallard Lake Landfill (Hanover Park) and Woodland RDF (South Elgin) are expected to close by the years 1999 and 2000 respectively.

DuPage County waste handled at Mallard Lake Landfill in 1999 might be managed by a proposed transfer station, DuKane, which is expected to receive an operating permit in early 1999.



Region Two: Chicago Metropolitan

Accurate reflections of available capacity occur only once a year, when landfills take their Illinois EPA required "capacity snapshot" each New Year's Day.

On Jan. 1, 1997, Region Two had 82.2 million gate cubic yards of

Landfill Expansions Expected*

Environtech Inc.	13 million
River Bend Prairie	11 million
Community LF ¹	<u>1</u> million
Total	25 million

*In-place cubic yards

¹Under Agency review.

combined capacity (9.4 million gate cubic yards as of Jan. 1, 1998) will be lost.

The region will operate with fewer landfills in the years ahead. It appears that as few as ten landfills may remain open after 2000.

Landfills: Wastes Accepted 1997; Remaining Capacities Jan. 1, 1998

	Municipality	County	Wastes		Capacity		Disp. Area Acres	Close Year
			Cu. Yds.	Rank ¹	Cu. Yds.	Rank ²		
CLOSED Beecher Devel. Co. ³	Beecher	Will	0	N/A	1,611,000	39	143	1996
CDT Landfill	Joliet	Will	625,000	20	540,000	51	50	1999
CID RDF #3 [♦]	Calumet City	Cook	449,492	27	1,261,000	42	173	2000
CID RDF #4 ⁴	Calumet City	Cook	405	56	1,011,000	45	13	2008
Community Landfill	Morris	Grundy	150,753	41	1,624,000	38	95	2009
Congress Development Co. LF	Hillside	Cook	341,138	33	1,728,000	36	55	1999
Countryside Landfill	Grayslake	Lake	1,189,121	9	35,331,000	5	153	2020
Environtech Landfill	Morris	Grundy	485,470	25	11,213,000	15	78	2021
CLOSED Greene Valley Landfill	Naperville							

Region Two: Chicago Metropolitan

Counties	9
Area (square miles)	5,109
Population (est.)	7,792,278
Landfill life expectancy	
Years remaining	8.1 ♦
Landfills	
Active in 1997	15
Closed in 1995	2
Closed in 1996	3
Opened in 1998	1
Transfer Stations	
Active in 1997	55
New in 1997	4
Compost facilities	
Active in 1997	22

♦Total remaining capacity (from table on page R2.3) divided by total wastes accepted. Tells how long the region may be served by local landfills at current disposal rates, barring capacity adjustments, until capacity is depleted.

Zion Landfill opened in May 1998

The only new landfill in Region Two is Zion Landfill, which opened in May 1998. This facility replaces, and even shares some acreage with, Winthrop Harbor/BFI #1, which closed in July 1996.

Solid waste transfer stations vital to Region Two

Region Two is home to 55 of the state's 69 transfer stations active in 1997. Of this total, Cook County has 44 (with 15 in the city of Chicago); Will County has five; Lake and Kankakee counties have two; DuPage and Kane counties each have one; and Grundy, Kendall and McHenry counties have none.

Transfer stations consolidate locally collected wastes for efficient shipment to distant landfills. Some transfer stations separate and remove recyclables from the municipal waste stream. Transfer stations handling landscape waste over 24 hours were also added to the report.

In 1997, Region Two's transfer stations handled almost 6.2 million tons of wastes, which was 2.4 million tons more than the total wastes entering the region's landfills that year.

Compost Facilities: Wastes Accepted 1997

	Municipality	County	Tons
CDT Landfill	Joliet	Will	15,591
Chicago Botanic Garden	Glencoe	Cook	1,711
Crystal Lake Composting	Crystal Lake	McHenry	3,191
DK-Lake Bluff	Lake Bluff	Lake	1,596
Elgin Compost Facility	Elgin	Kane	2,599
Environtech Inc.	Morris	Grundy	6
Hazel Crest Composting	Hazel Crest	Cook	4,109
James Park Leaf Compost	Evanston	Cook	1,186
Lake Bluff Municipal #2	Lake Bluff	Lake	958
Lake Forest Recycling	Lake Forest	Lake	3,548
Land & Lakes #1 & #2	Chicago	Cook	732
Land & Lakes/Willow Ranch	Romeoville	Will	5,249
Land & Lakes/Wheeling	Deerfield	Lake	34,649
LDK Compost	North Chicago	Lake	10,672
Meadowview Yard Waste ¹	Grayslake	Lake	0
Scotts Composting	Bristol	Kendall	18,862
Starlight Drive-In ²	Kankakee	Kankakee	N/A
Thelen Sand & Gravel	Antioch	McHenry	43,507
Willow Ranch Composting	Bolingbrook	Will	7,874
Winnetka Municipal	Winnetka	Cook	3,782
Woodstock Yard Waste	Woodstock	McHenry	N/A
Total			159,822

¹Closed Mar. 20, 1998

²Opened Mar. 18, 1998

Region Two: Chicago Metropolitan

The region's transfer stations are noted in the maps on pages R2.2, R2.5 and R2.6, and in the table on page R2.7.

Some Region Two transfer stations handled more waste than the state's busiest landfills.

The top six transfer stations within Chicago's city limits each processed over 300,000 tons resulting in a total waste transfer of almost two million tons.

Nearly 160,000 tons of landscape wastes composted

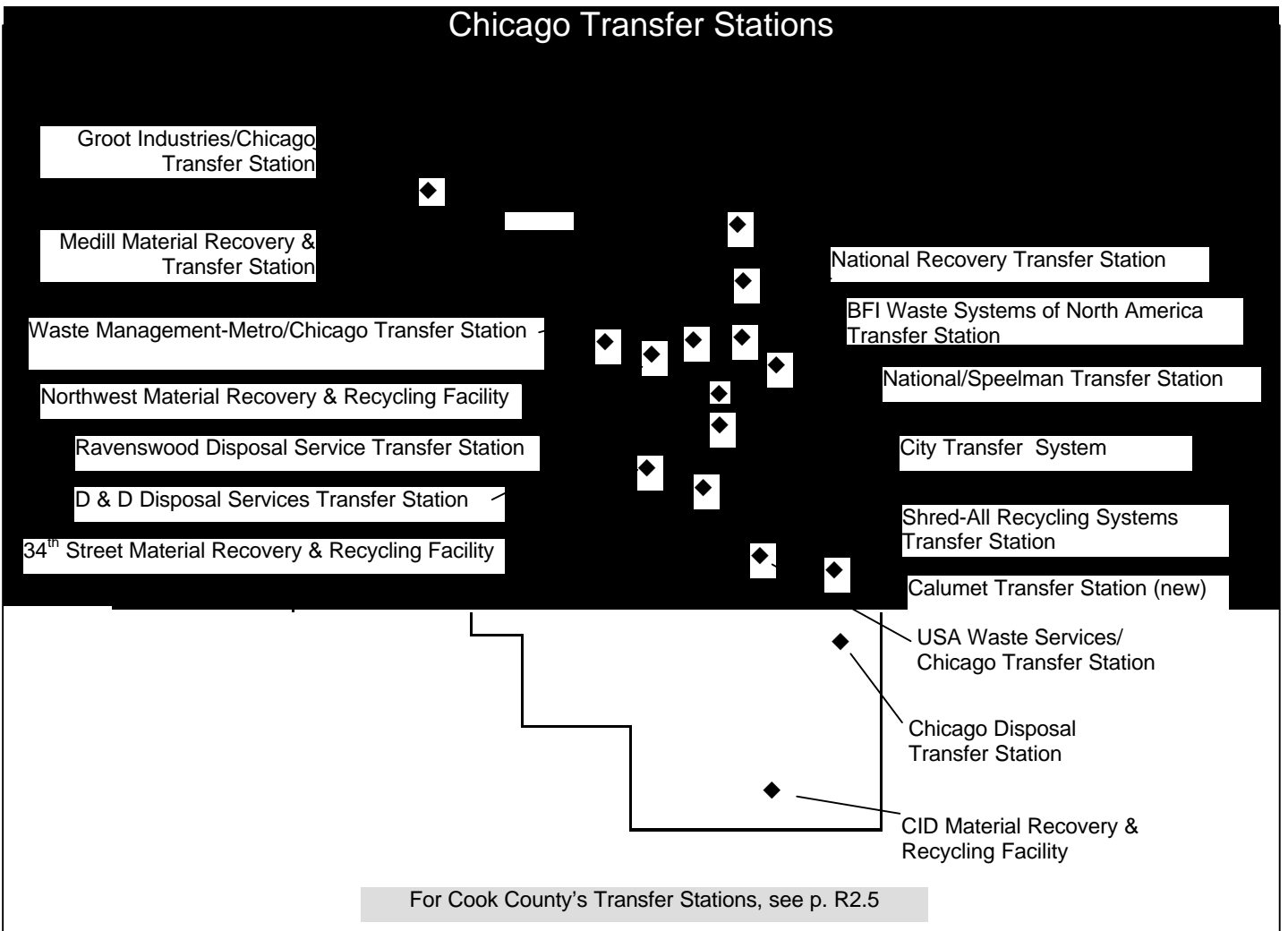
Seventeen composting facilities handled nearly 160,000 tons of landscape wastes in 1997. This tonnage is equivalent to one percent of total wastes disposed in the region.

Questions and Complaints

Illinois EPA Region Two field office personnel investigate reports of suspected illegal waste disposal, and inspect the region's landfills, transfer stations and compost facilities, except in **DuPage, Kankakee, Lake, McHenry and Will counties and the city of Chicago**, where joint responsibility has been delegated to local authorities.

Questions or complaints concerning pollution control facilities, open dumping or other incidents should be directed to the office having

Region Two: Chicago Metropolitan



Six agencies hold delegation agreements

The Illinois EPA has delegated inspection authority to the following agencies in Region Two:

- DuPage County Solid Waste Department
- Kankakee County Health Department
- Lake County Health Department
- McHenry County Health Department
- Will County Land Use Dept., Waste Services Division
- Chicago Department of Environment

Delegation agreements authorize these agencies to conduct many of the duties that would otherwise have to be performed by the Illinois EPA field office: investigating and enforcing suspected violations of land pollution laws and regulations and reports of open dumping, and inspecting landfills, transfer stations and compost facilities permitted through the Agency's Bureau of Land. (Inspections also include industrial landfills, or monofills, and landfills that closed prior to 1995; these facilities are not included in this report.) DuPage County



Region Two: Chicago Metropolitan

Municipal Waste Management Plans

The Solid Waste Planning and Recycling Act required all Illinois counties and the city of Chicago to develop, adopt and implement 20-year municipal waste management plans.

Plans include programs and recommendations to achieve solid waste management goals, which typically include waste reduction, recycling, incineration and landfilling as program options.

The law requires each plan to include a program designed to recycle 15 percent of municipal wastes by the end of the third year of the program and 25 percent of municipal wastes by the end of the fifth year, depending upon the availability of markets.

Every five years each plan must identify changes in planning areas, evaluate progress in plan implementation and, if necessary, revise plan recommendations and goals. The county also has the option of updating its solid waste generation rate. The plan is then submitted to the Illinois EPA for review and comment.

Five year plan updates have been adopted by Chicago, DuPage, Grundy, Kane, Lake, McHenry and Will counties.

Questions concerning these plans and their availability should be directed to the appropriate local administrators listed in Appendix K.

Details concerning Region Two landfills and transfer stations follow on pages R2.9 through R2.77.

Beecher Development Co. Landfill (closed)

County	Will
Municipality	Beecher
Location	1055 W. Goodenow Road
Location	708-946-2554
Hours of operation	N/A
Wastes accepted	Municipal, nonhazardous special, C & D debris
Tipping fee	N/A
Owner	Beecher Development Co.
Operator	John Sexton Contractors Co.

Facility Facts

Identification number	1978010001
Design capacity, airspace cu.yds.	N/A
Total permitted landfill area, acres	183
Permitted disposal area, acres	143
Highest permitted elevation, feet (msl)	780
Leachate monitoring stations	2
Groundwater monitoring wells	25
Methane collection system	Gas-to-energy (under construction)
Years remaining, estimated by landfill	N/A
Date/year to open — date/year to close	12-31-72 - 7-18-96

Wastes Received: 1995, 1996, 1997

	TOTAL WASTES ACCEPTED			OUT-OF-STATE WASTES ACCEPTED		
	gate cu. yds.	tons	tons/day	gate cu. yds.	tons	% of total
1995	713,536	216,223	832	23,717	7,187	3
1996	539,395	163,453	629	7,819	2,369	1
1997	0	0	0	0	0	0

Remaining Capacities: Jan. 1, 1997, and Jan. 1, 1998

1997 certified gate cu. yds. (tons)	1,728,000	(524,000)
1998 certified gate cu. yds. (tons)	1,611,000	(488,000)

Audits and Inspections

Solid Waste Mgt. Fees paid in 1997	0
Last audited by Illinois EPA	N/A
Facility inspected by	Will County Waste Services Division

Contacts

Owner

Beecher Development Co.
1815 S. Wolf Road
Hillside, Ill. 60162
708-449-1250

Operator

John Sexton Contractors Co.
1815 S. Wolf Road
Hillside, Ill. 60162
708-946-2554

CDT Landfill

County	Will
Municipality	Joliet
Location	2851 Mound Road
Location	815-741-0736
Hours of operation	Mon.-Fri.: 6 a.m. - 4 p.m.; Sat.: 6 a.m. - noon
Wastes accepted	Municipal, nonhazardous special
Tipping fee	\$11.85 per cubic yard
Owner	CDT Landfill Corp.
Operator	CDT Landfill Corp.

Facility Facts

Identification number	1978170006
Design capacity, airspace cu.yds.	N/A
Total permitted landfill area, acres	55
Permitted disposal area, acres	50
Highest permitted elevation, feet (msl)	641
Leachate monitoring stations	9
Groundwater monitoring wells	32
Methane collection system	Gas-to-energy
Years remaining, estimated by landfill	<1
Date/year to open — date/year to close	8-31-84 - 1999

Wastes Received: 1995, 1996, 1997

	TOTAL WASTES ACCEPTED			OUT-OF-STATE WASTES ACCEPTED		
	gate cu. yds.	tons	tons/day	gate cu. yds.	tons	% of total
1995	1,534,404	464,971	1,788	52	16	<1
1996	764,000	231,515	890	0	0	0
1997	625,000	189,394	728	0	0	0

Remaining Capacities: Jan. 1, 1997, and Jan. 1, 1998

1997 certified gate cu. yds. (tons)	1,080,000	(327,000)
1998 certified gate cu. yds. (tons)	540,000	(164,000)

Audits and Inspections

Solid Waste Mgt. Fees paid in 1997	\$195,450
Last audited by Illinois EPA	2-10-98
Facility inspected by	Will County Waste Services Division

Contacts

Owner

CDT Landfill Corp.
2851 Mound Road
Joliet, Ill. 60436
815-741-0736

Operator

CDT Landfill Corp.
2851 Mound Road
Joliet, Ill. 60436
815-741-0736

CID Recycling and Disposal Facility #3

County	Cook
Municipality	Calumet City and Chicago*
Location	138th St. and Calumet Expressway (I-94)
Location	773-646-3099
Hours of operation	Mon.-Fri.: 8:30 a.m. - 3 p.m.
Wastes accepted	Nonhazardous special, municipal, inert
Tipping fee	\$20 per cubic yard
Owner	Waste Management of Illinois Inc.
Operator	Waste Management of Illinois Inc.

*Facility lies in both jurisdictions.

Facility Facts

Identification number	0316000030
Design capacity, airspace cu.yds.	N/A
Total permitted landfill area, acres	175
Permitted disposal area, acres	173
Highest permitted elevation, feet (msl)	746
Leachate monitoring stations	13
Groundwater monitoring wells	38
Methane collection system	Gas-to-energy
Years remaining, estimated by landfill	3
Date/year to open — date/year to close	12-31-67 - 2000

Wastes Received: 1995, 1996, 1997

	TOTAL WASTES ACCEPTED			OUT-OF-STATE WASTES ACCEPTED		
	gate cu. yds.	tons	tons/day	gate cu. yds.	tons	% of total
1995	400,903	121,486	467	4,188	1,269	1
1996	549,000	166,364	640	6,373	1,931	1
1997	449,492	136,210	523	10,542*	3,195	2

*State of origin: Indiana, Michigan, Wisconsin

Remaining Capacities: Jan. 1, 1997, and Jan. 1, 1998

CID Recycling and Disposal Facility #4

County	Cook
Municipality	Calumet City and Chicago*
Location	138th St. and Calumet Expressway (I-94)
Location	773-646-3099
Hours of operation	Mon.-Fri.: 8:30 a.m. - 3 p.m.
Wastes accepted	Nonhazardous special, hazardous**
Tipping fee	

[Redacted]

[Redacted]

[Redacted]

[Redacted]

[Redacted]

[Redacted]

[Redacted]

[Redacted]

[Redacted]

[Redacted]

[Redacted]

Congress Development Co. Landfill

County	Cook
Municipality	Hillside
Location	4100 W. Frontage Road
Location	N/A
Hours of operation	Mon.-Fri.: 6 a.m. - 4 p.m.
Wastes accepted	Municipal, construction & demolition debris
Tipping fee	\$40.10 per ton
Owner	Congress Development Co.e6 0 48 Tf 03g Co.e6 - 5oT Tw (Co Tj 43.92 0

TD /F5 8.88 TD /F

[Redacted]

[Redacted]

[Redacted]

[Redacted]

[Redacted]

Countryside Landfill

County	Lake
Municipality	Grayslake, in unincorporated Lake County
Location	31725 N. Route 83 (1 mile S. of Route 120)
Location	847-223-2722
Hours of operation	Mon.-Fri.: 6 a.m. - 3:30 p.m.; Sat.: 7 a.m. - 11:30 a.m.
Wastes accepted	Municipal, nonhazardous special
Tipping fee	\$12 per cubic yard
Owner	USA Waste Services Inc.*
Operator	USA Waste Services Inc.

Facility Facts

Identification number	0970250003
Design capacity, airspace cu.yds.	14,400,000
Total permitted landfill area, acres	201
Permitted disposal area, acres	153
Highest permitted elevation, feet (msl)	930
Leachate monitoring stations	9
Groundwater monitoring wells	42
Methane collection system	Operational; flares and gas-to-energy (planned)
Years remaining, estimated by landfill	22
Date/year to open — date/year to close	12-7-76 - 2020

Wastes Received: 1995, 1996, 1997

	<u>TOTAL WASTES ACCEPTED</u>			<u>OUT-OF-STATE WASTES ACCEPTED</u>		
	gate cu. yds.	tons	tons/day	gate cu. yds.	tons	% of total
1995	1,215,599	368,363	1,417	0	0	0
1996	1,328,669	402,627	1,549	0	0	0
1997	1,189,121	360,340	1,386	0	0	0

Remaining Capacities: Jan. 1, 1997, and Jan. 1, 1998

1997 certified gate cu. yds. (tons)	36,177,000	(10,963,000)
1998 certified gate cu. yds. (tons)	35,331,000	(10,706,000)

Audits and Inspections

Solid Waste Mgt. Fees paid in 1997	\$442,207
Last audited by Illinois EPA	9-10-96
Facility inspected by	Lake County Health Department

Contacts

Owner

USA Waste Services Inc.*
31725 N. Route 83, Box 342
Grayslake, Ill. 60030
847-223-2722

Operator

USA Waste Services Inc.
31725 N. Route 83, Box 342
Grayslake, Ill. 60030
847-223-2722

*USA Waste Services Inc., 1001 Fannin, Suite 4000, Houston, Texas 77002 • 713-512-6200; Northern Regional Office: 310 Leger Road, N. Huntingdon, Penn. 15642 • 422-861-8730.

Environtech Landfill

County	Grundy
Municipality	Morris
Location	1800 N. Ashley Road
Location	815-942-1800
Hours of operation	Mon.-Fri.: 6 a.m. - 3 p.m.
Wastes accepted	Municipal, nonhazardous special
Tipping fee	\$25 per ton
Owner	Environtech Inc.*
Operator	Environtech Inc.*

*A subsidiary of American Disposal Services of Illinois.

Facility Facts

Identification number	0638140002
Design capacity, airspace cu.yds.	N/A
Total permitted landfill area, acres	169
Permitted disposal area, acres	78
Highest permitted elevation, feet (msl)	592
Leachate monitoring stations	1
Groundwater monitoring wells	11
Methane collection system	None
Years remaining, estimated by landfill	23*
Date/year to open — date/year to close	9-5-87 - 2021

*Permit for 13-million-in-place-cu.-yd. expansion approved 11-26-97.

Wastes Received: 1995, 1996, 1997

<u>TOTAL WASTES ACCEPTED</u>			<u>OUT-OF-STATE WASTES ACCEPTED</u>		
<u>gate cu. yds.</u>	<u>tons</u>	<u>tons/day</u>	<u>gate cu. yds.</u>	<u>tons</u>	<u>% of total</u>

Greene Valley Landfill (closed)

County	DuPage
Municipality	Naperville
Location	9 S. 610 Greene Road
Location	630-232-7664
Hours of operation	N/A
Wastes accepted	Municipal, nonhazardous special
Tipping fee	N/A
Owner	Forest Preserve District of DuPage County
Operator	Waste Management of Illinois Inc.

Facility Facts

Identification number	0438030001
Design capacity, airspace cu.yds.	N/A
Total permitted landfill area, acres	258
Permitted disposal area, acres	198
Highest permitted elevation, feet (msl)	894
Leachate monitoring stations	6
Groundwater monitoring wells	25
Methane collection system	Gas-to-energy
Years remaining, estimated by landfill	N/A









Kankakee Recycling and Disposal Facility

County	Kankakee
Municipality	Chebanse, in unincorporated Kankakee County
Location	180 E. 6000 South Road
Location	815-937-5539
Hours of operation	Mon.-Fri.: 6:30 a.m. - 3:30 p.m.
Wastes accepted	Municipal, nonhazardous special
Tipping fee	\$10 per cubic yard (loose)
Owner	Waste Management of Illinois Inc.
Operator	Waste Management of Illinois Inc.

Facility Facts

Identification number	0910550006
Design capacity, airspace cu.yds.	N/A
Total permitted landfill area, acres	83
Permitted disposal area, acres	55
Highest permitted elevation, feet (msl)	709
Leachate monitoring stations	13
Groundwater monitoring wells	20
Methane collection system	Gas-to-energy
Years remaining, estimated by landfill	10
Date/year to open — date/year to close	12-31-74 - 2007

Wastes Received: 1995, 1996, 1997

	<u>TOTAL WASTES ACCEPTED</u>			<u>OUT-OF-STATE WASTES ACCEPTED</u>		
	gate cu. yds.	tons	tons/day	gate cu. yds.	tons	% of total
1995	357,006	108,184	416	0	0	0
1996	397,162	120,352	463	0	0	0
1997	390,512	118,337	455	0	0	0

Remaining Capacities: Jan. 1, 1997, and Jan. 1, 1998

1997 certified gate cu. yds. (tons)	3,454,000	(1,047,000)
1998 certified gate cu. yds. (tons)	3,909,000	(1,185,000)

Audits and Inspections

Solid Waste Mgt. Fees paid in 1997	\$99,956
Last audited by Illinois EPA	8-27-96
Facility inspected by	Kankakee County Health Department

Contacts

Owner

Waste Management of Illinois Inc.
2 Westbrook Corporate Center, Suite 1000
Westchester, Ill. 60154
708-409-0700

Operator

Waste Management of Illinois Inc.
180 E. 6000 South Road
Chebanse, Ill. 60922
815-937-5539

Lake County Grading Co. Landfill (closed)

County	Lake
Municipality	Libertyville
Location	Southeast corner, intersection of Routes 21 and 120
Location	847-362-2590
Hours of operation	N/A
Wastes accepted	Construction & demolition debris
Tipping fee	N/A
Owner	Lake County Grading Co.*
Operator	Lake County Grading Co.

*Trust #173, Bank of Waukegan.

Facility Facts

Identification number	0970900001
Design capacity, airspace cu.yds.	57
Total permitted landfill area, acres	4-24-72
Permitted disposal area, acres	N/A
Highest permitted elevation, feet (msl)	N/A
Leachate monitoring stations	N/A
Groundwater monitoring wells	0
Methane collection system	5
Years remaining, estimated by landfill	None
Date/year to open — date/year to close	4-24-72 - 8-22-95

Wastes Received: 1995, 1996, 1997

	TOTAL WASTES ACCEPTED			OUT-OF-STATE WASTES ACCEPTED		
	gate cu. yds.	tons	tons/day	gate cu. yds.	tons	% of total
1995	84,597	25,635	99	0	0	0
1996	50,177	15,205	59	0	0	0
1997	0	0	0	0	0	0

Remaining Capacities: Jan. 1, 1997, and Jan. 1, 1998

1997 certified gate cu. yds. (tons)	16,000	(5,000)
1998 certified gate cu. yds. (tons)	0	(0)

Audits and Inspections

Solid Waste Mgt. Fees paid in 1997	N/A
Last audited by Illinois EPA	N/A

.8 Tf -0.0044 Tc -

TD (0) Tb.44 -91wtc7151.2 0 TD Last aN/A

Land & Lakes #3/Harbor View Landfill

County	Cook
Municipality	Chicago
Location	2000 E. 122nd St.
Location	773-646-1138
Hours of operation	Mon.-Fri.: 7 a.m. - 3:30 p.m.; Sat.: 5:30 a.m. - 1:30 p.m.
Wastes accepted	Municipal, nonhazardous special
Tipping fee	\$11.50 per cubic yard
Owner	Stony Island Reclamation Co.*
Operator	Land & Lakes Co.

*An affiliate of Land and Lakes Co.

Facility Facts

Identification number	0316000034
Design capacity, airspace cu.yds.	N/A
Total permitted landfill area, acres	79
Permitted disposal area, acres	69
Highest permitted elevation, feet (msl)	667.5
Leachate monitoring stations	N/A
Groundwater monitoring wells	18
Methane collection system	Gas-to-energy
Years remaining, estimated by landfill	6
Date/year to open — date/year to close	12-31-78 - 2004

Wastes Received: 1995, 1996, 1997

	TOTAL WASTES ACCEPTED			OUT-OF-STATE WASTES ACCEPTED		
	gate cu. yds.	tons	tons/day	gate cu. yds.	tons	% of total
1995	707,872	214,507	825	53,660	16,261	8
1996	724,274	219,477	844	55,906	16,941	8
1997	707,047	214,257	824	50,540*	15,315	7

*State of origin: Indiana

Remaining Capacities: Jan. 1, 1997, and Jan. 1, 1998

1997 certified gate cu. yds. (tons)	4,979,000	(1,509,000)
1998 certified gate cu. yds. (tons)	4,326,000	(1,311,000)

Audits and Inspections

Solid Waste Mgt. Fees paid in 1997	\$169,347
Last audited by Illinois EPA	7-22-97
Facility inspected by	Chicago Department of Environment

Contacts

Owner

Stony Island Reclamation Co.*
123 N. Northwest Highway, Box 778
Park Ridge, Ill. 60068
847-825-5000

Operator

Land & Lakes Co.
123 N. Northwest Highway, Box 778
Park Ridge, Ill. 60068
847-825-5000

*An affiliate of Land and Lakes Co.

Laraway Recycling and Disposal Facility

County	Will
Municipality	Elwood
Location	21101 W. Laraway Road
Location	815-727-6148
Hours of operation	Mon.-Fri.: 6:30 a.m. - 2:30 p.m.
Wastes accepted	Nonhazardous special, chemical

[Redacted]

[Redacted]

[Redacted]

[Redacted]

[Redacted]

Blank lined writing area with five bolded horizontal bars.

Blank lined writing area with six bolded horizontal bars.

Blank lined page with six redacted sections.

Winthrop Harbor/BFI #1 - Phase B (closed)

County	Lake
Municipality	Zion
Location	701 Green Bay Road
Location	847-746-5777
Hours of operation	N/A
Wastes accepted	Municipal, nonhazardous special
Tipping fee	N/A
Owner	BFI Waste Systems of North America Inc.*
Operator	BFI Waste Systems of North America Inc.

*Facility is replaced by Zion Landfill, now open.

Facility Facts

Identification number	0978020001
Design capacity, airspace cu.yds.	N/A
Total permitted landfill area, acres	178
Permitted disposal area, acres	10
Highest permitted elevation, feet (msl)	810
Leachate monitoring stations	2
Groundwater monitoring wells	50
Methane collection system	Gas-to-energy (planned)
Years remaining, estimated by landfill	N/A
Date/year to open — date/year to close	12-31-75 - 7-18-97

Wastes Received: 1995, 1996, 1997

	TOTAL WASTES ACCEPTED			OUT-OF-STATE WASTES ACCEPTED		
	gate cu. yds.	tons	tons/day	gate cu. yds.	tons	% of total
1995	616,830	186,918	719	71,463	21,655	12
1996	231,379	70,115	270	28,159	8,533	12
1997	23,163	4,785	18	0	0	0

Remaining Capacities: Jan. 1, 1997, and Jan. 1, 1998

1997 certified gate cu. yds. (tons)	48,400*	(14,667)
1998 certified gate cu. yds. (tons)	0	(0)

*Incorrectly reported in 10th Annual Report as zero.

Audits and Inspections

Solid Waste Mgt. Fees paid in 1997	\$3,450
Last audited by Illinois EPA	7-23-96
Facility inspected by	Lake County Health Department

Contacts

Owner

BFI Waste Systems of North America Inc.*
701 Green Bay Road
Zion, Ill. 60099
847-746-5777

Operator

BFI Waste Systems of North America Inc.
701 Green Bay Road
Zion, Ill. 60099
847-746-5777

**A subsidiary of Browning-Ferris Industries Inc., 757 N. Eldridge, Houston, Texas 77079 • 281-870-8100

Woodland Recycling and Disposal Facility

County	Kane
Municipality	South Elgin
Location	7 N. 500 Route 25
Location	630-232-7664
Hours of operation	Mon.-Fri.: 6 a.m. - 4 p.m.; Sat.: 6 a.m. - noon
Wastes accepted	Municipal, nonhazardous special
Tipping fee	\$34 per ton
Owner	Waste Management of Illinois Inc.*
Operator	Waste Management of Illinois Inc.

*Trust #8-1735, Oak Brook Bank.

Facility Facts

Identification number	0894830005
Design capacity, airspace cu.yds.	N/A
Total permitted landfill area, acres	213
Permitted disposal area, acres	103
Highest permitted elevation, feet (msl)	852
Leachate monitoring stations	4
Groundwater monitoring wells	38
Methane collection system	Gas-to-energy
Years remaining, estimated by landfill	2
Date/year to open — date/year to close	12-31-76 - 2000

Wastes Received: 1995, 1996, 1997

	TOTAL WASTES ACCEPTED			OUT-OF-STATE WASTES ACCEPTED		
	gate cu. yds.	tons	tons/day	gate cu. yds.	tons	% of total
1995	1,542,723	467,492	1,798	4,353	1,319	<1
1996	1,447,866	438,747	1,687	6,405	1,941	<1
1997	1,240,288	375,845	1,446	46,795*	14,180	4

*State of Origin: Indiana, Minnesota, Wisconsin

Remaining Capacities: Jan. 1, 1997, and Jan. 1, 1998

1997 certified gate cu. yds. (tons)	4,741,000	(1,437,000)
1998 certified gate cu. yds. (tons)	2,997,000	(908,000)

Audits and Inspections

Solid Waste Mgt. Fees paid in 1997	\$307,295
Last audited by Illinois EPA	11-18-97
Facility inspected by	Illinois EPA, Maywood Regional Office

Contacts

Owner

Waste Management of Illinois Inc.*
7 N. 500 Route 25
South Elgin, Ill. 60177
630-232-7664

Operator

Waste Management of Illinois Inc.
7 N. 500 Route 25
South Elgin, Ill. 60177
630-232-7664

*Trust #8-1735, Oak Brook Bank, 1400 W. 16th St., Oak Brook, Ill. 60521 • 630-571-1050.

Zion Landfill (new)

County	Lake
Municipality	Zion
Location	701 Green Bay Road
Location	847-746-5777
Hours of operation	Mon.-Fri.: 6:00 a.m. - 4:00 p.m.; Sat.: 6 a.m. - 1 p.m.*
Wastes accepted	Municipal, nonhazardous special
Tipping fee	N/A
Owner	BFI Waste Systems of North America Inc.*
Operator	BFI Waste Systems of North America Inc.

*When open on 5-26-98, facility replaced Winthrop Harbor/BFI #1-Phase B.

Facility Facts

Identification number	0978020002
Design capacity, airspace cu.yds.	11,000,000
Total permitted landfill area, acres	150
Permitted disposal area, acres	110*
Highest permitted elevation, feet (msl)	830
Leachate monitoring stations	6
Groundwater monitoring wells	52
Methane collection system	Gas-to-energy (planned)
Years remaining, estimated by landfill	20
Date/year to open — date/year to close	5-26-98 - 2018

*Includes 35 acres of Winthrop Harbor/BFI #1, with eight new cells (75 acres lateral expansion).

Wastes Received: 1995, 1996, 1997

	TOTAL WASTES ACCEPTED			OUT-OF-STATE WASTES ACCEPTED		
	gate cu. yds.	tons	tons/day	gate cu. yds.	tons	% of total
1995	N/A	N/A	N/A	N/A	N/A	N/A

American Wood Recycling Transfer Station

County	Cook
Municipality	Hoffman Estates
Location	1601 Beverly Road & Prairie Stone
Location	N/A
Hours of operation	Mon. - Fri.: 7 a.m. - 4 p.m.; Sat.: 7 a.m. - 3 p.m.
Wastes accepted	Landscape waste
Tipping fee	\$32/ton
Owner	American Wood Recycling Inc.
Operator	American Wood Recycling Inc.

Facility Facts

Identification number	0314490002
Opened, year	1996*
Facility acreage	5.01

*Permitted to operate 3-13-96

Wastes Received: 1996, 1997

	<u>Tons per year</u>	<u>Tons per day (average)</u>
1996	24,000	92
1997	23,000	92

Inspections

Facility inspected by	Illinois EPA, Maywood Regional Office
------------------------------	---------------------------------------

Contacts

Owner

American Wood Recycling Inc.
1100 Brandt Drive
Elgin 60210
847-426-6354

Operator

American Wood Recycling Inc.
16077 Depot Place
Prairie View 60069
847-426-6354

Apollo Disposal Service Transfer Station (new)

County	Kankakee
Municipality	Momence
Location	120 E. Industrial Drive
Location	815-472-3332
Hours of operation	Mon. - Fri.: 7 a.m. - 4:30 p.m.
Wastes accepted	Municipal
Tipping fee	\$8/cu yd
Owner	Apollo Disposal Service Inc.*
Operator	Apollo Disposal Service Inc.

*A subsidiary of Allied Waste Industries Inc.

Facility Facts

Identification number	0910650003
Opened, year	1997*
Facility acreage	< 1

*Opened July 1997

Wastes Received: 1996, 1997

	<u>Tons per year</u>	<u>Tons per day (average)</u>
1996	N/A	N/A
1997	18,200	70

Inspections

Facility inspected by	Kankakee County Health Department
------------------------------	-----------------------------------

Contacts

Owner	Operator
Apollo Disposal Service Inc.* 701 Pine St. Momence 60954 815-472-3332	Apollo Disposal Service Inc. 701 Pine St. Momence 60954 815-472-3332

A subsidiary of Allied Waste Industries Inc., Reg. Office: 3837 W. 127th St., Alsip, Ill. 60803 708-824-3060

Arc Disposal Co. Transfer Station

County	Cook
Municipality	Mt. Prospect (unincorporated)
Location	2101 S. Busse Road
Location	847-981-0091
Hours of operation	Mon. - Fri.: 6 a.m. - 6 p.m.; Sat.: 8 a.m. - noon
Wastes accepted	Municipal, industrial, commercial
Tipping fee	N/A
Owner	Arc Disposal Co. Inc.
Operator	Arc Disposal Co. Inc.

Facility Facts

Identification number	0318040001
Opened, year	1984
Facility acreage	3.28

Wastes Received: 1996, 1997

	<u>Tons per year</u>	<u>Tons per day (average)</u>
1996	123,975	477
1997	123,975	477

Inspections

Facility inspected by	Illinois EPA, Maywood Regional Office
------------------------------	---------------------------------------

Contacts

Owner	Operator
Arc Disposal Co. Inc. 2101 S. Busse Road Mt. Prospect 60056 847-981-0091	Arc Disposal Co. Inc. 2101 S. Busse Road Mt. Prospect 60056 847-981-0091

Banner-Western Transfer & Recycling Center

County	Will
Municipality	Rockdale
Location	2100 Moen Ave.
Location	815-725-4200
Hours of operation	Mon. - Fri.: 6 a.m. - 5 p.m.; Sat.: 6 a.m. - 1 p.m.
Wastes accepted	Municipal, landscape waste (limited), recyclables
Tipping fee	N/A
Owner	Waste Management of Illinois Inc.
Operator	Waste Management of Illinois Inc.

Facility Facts

Identification number	1970850012
Opened, year	1993
Facility acreage	4.62

Wastes Received: 1996, 1997

	<u>Tons per year</u>	<u>Tons per day (average)</u>
1996	52,200	201
1997	52,200	201

Inspections

Facility inspected by	Will County Waste Services Division
------------------------------	-------------------------------------

Contacts

Owner

Waste Management of Illinois Inc.
2 Westbrook Corporate Center, Suite 1000
Westchester 60154
708-409-0700

Operator

Waste Management of Illinois Inc.
2100 Moen Ave.
Rockdale 60434
815-725-4200

Best Lawns Transfer Station

County	Cook
Municipality	Streamwood
Location	1435 Yorkshire Drive
Location	630-213-7900
Hours of operation	Mon. - Fri.: 6:30 a.m. - 5 p.m.
Wastes accepted	Landscape waste
Tipping fee	\$11-\$15/cu. yd.
Owner	Best Lawns Inc.*
Operator	Best Lawns Inc.

* Trust #8822, West Suburban Bank

Facility Facts

Identification number	0313065042
Opened, year	1995*
Facility acreage	2.98

*Permitted to operate 8-21-95.

Wastes Received: 1996, 1997

	<u>Tons per year</u>	<u>Tons per day (average)</u>
1996	15,488	60
1997	2,030	N/A

Inspections

Facility inspected by	Illinois EPA, Maywood Regional Office
------------------------------	---------------------------------------









Contacts

Owner	Operator
Best Lawns Inc.* 1435 Yorkshire Drive Streamwood 60137 630-213-7900	Best Lawns Inc. 1435 Yorkshire Drive Streamwood 60107 630-213-7900

* Trust #8822, West Suburban Bank, 711 S. Westmore Ave., Lombard 60148 * 630-916-1195

BFI - Evanston Transfer Station*

County	Cook
Municipality	Evanston
Location	1710 Lyons
Location	847-328-5100
Hours of operation	Mon. - Sat.: 6 a.m. - 6 p.m.
Wastes accepted	Municipal
Tipping fee	\$50/ton
Owner	BFI Waste Systems of North America Inc.*
Operator	



BFI - Melrose Park Transfer Station (New)

County	Cook
Municipality	Melrose Park
Location	4700 W. Lake St.
Location	708-345-7735
Hours of operation	24 hours per day
Wastes accepted	Municipal
Tipping fee	N/A
Owner	BFI Waste Systems of North America Inc.*
Operator	BFI Waste Systems of North America Inc.

Facility Facts

Identification number	0311865053
Opened, year	1998*
Facility acreage	4

*Permitted to operate 2-26-98.

Wastes Received: 1996, 1997

	<u>Tons per year</u>	<u>Tons per day (average)</u>
1996	N/A	N/A
1997	N/A	N/A

Inspections

Facility inspected by	Illinois EPA, Maywood Regional Office
------------------------------	---------------------------------------

Contacts

Owner

BFI Waste Systems of North America Inc.*
4700 W. Lake St.
Melrose Park 60160
708-345-7735

Operator

BFI Waste Systems of North America Inc.
4700 W. Lake St.
Melrose Park 60160
708-345-7735

*A subsidiary of Browning-Ferris Industries Inc., 757 N. Eldridge, Houston, Texas 77079 * 281-870-8100

BFI - Northbrook Transfer Station*

County	Cook
Municipality	Northbrook
Location	2750 Shermer Road
Location	847-272-4145
Hours of operation	Mon. - Fri.: 6 a.m. - 3:30 p.m.
Wastes accepted	Municipal
Tipping fee	\$55/ton
Owner	BFI Waste Systems of North America Inc.*
Operator	BFI Waste Systems of North America Inc.

*Formerly Brooks Disposal Services Transfer Station.

Facility Facts

Identification number	0312073004
Opened, year	1983
Facility acreage	1

Wastes Received: 1996, 1997

	<u>Tons per year</u>	<u>Tons per day (average)</u>
1996	93,960	361
1997	191,000	350

Inspections

Facility inspected by	Illinois EPA, Maywood Regional Office
------------------------------	---------------------------------------

Contacts

Owner	Operator
BFI Waste Systems of North America Inc.* 2750 Shermer Road Northbrook 60062 847-272-4145	BFI Waste Systems of North America Inc. 2750 Shermer Road Northbrook 60062 847-272-4145

*A subsidiary of Browning-Ferris Industries Inc, 757 N. Eldridge, Houston, Texas 77079 * 281-870-8100.

BFI Waste Systems of North America*

County	Cook
Municipality	Chicago
Location	1220 W. Carroll Ave.
Location	312-829-5741
Hours of operation	Mon. - Fri.: 6 a.m. - 5 p.m.; Sat.: 6 a.m. - noon
Wastes accepted	Municipal
Tipping fee	\$45/ton
Owner	BFI Waste Systems of North America Inc.*
Operator	BFI Waste Systems of North America Inc.

*Formerly BFI of Illinois Inc./Hoving Transfer Station.

Facility Facts

Identification number	0316280008
Opened, year	1982
Facility acreage	1.09

Wastes Received: 1996, 1997

	<u>Tons per year</u>	<u>Tons per day (average)</u>
1996	200,000	769
1997	200,000	769

Inspections

Facility inspected by	Chicago Department of Environment
------------------------------	-----------------------------------

Contacts

Owner	Operator
BFI Waste Systems of North America Inc.* 1220 W. Carroll Ave. Chicago 60607 312-829-5741	BFI Waste Systems of North America Inc. 1220 W. Carroll Ave. Chicago 60607 312-829-5741

*A subsidiary of Browning-Ferris Industries Inc, 757 N. Eldridge, Houston, Texas 77079 * 281-870-8100.

Calumet Transfer Station (New)

County	Cook
Municipality	Chicago
Location	2040 E. 106th St.
Location	312-284-5201
Hours of operation	24 hours per day
Wastes accepted	Municipal
Tipping fee	N/A
Owner	Liberty Waste Services of Illinois LLC
Operator	Liberty Waste Services of Illinois LLC

Facility Facts

Identification number	0316005603
Opened, year	1998*
Facility acreage	28

*Permitted to operate 4-27-98

Wastes Received: 1996, 1997

	<u>Tons per year</u>	<u>Tons per day (average)</u>
1996	N/A	N/A
1997	N/A	N/A

Inspections

Facility inspected by	Chicago Dept. of Environment
------------------------------	------------------------------

Contacts

Owner

Liberty Waste Services of Illinois LLC
625 Liberty Ave., Ste. 3100
Pittsburgh, Penn. 15222
312-284-5201

Operator

Liberty Waste Services of Illinois LLC
625 Liberty Ave., Ste. 3100
Pittsburgh, PA 15222
312-284-5201

CDT Transfer Material Recovery Facility

County	Will
Municipality	Joliet
Location	2851 Mound Road
Location	815-741-0736
Hours of operation	Mon. - Fri.: 6 a.m. - 4 p.m.; Sat.: 7 a.m. - noon
Wastes accepted	Municipal, C & D debris, white goods
Tipping fee	N/A
Owner	CDT Transfer Material Recovery Facility
Operator	CDT Transfer Material Recovery Facility

Facility Facts

Identification number	1970450096
Opened, year	1996*
Facility acreage	8.73

*Permitted to operate 4-30-96.

Wastes Received: 1996, 1997

	<u>Tons per year</u>	<u>Tons per day (average)</u>
1996	123,975	477
1997	75,226	289

Inspections

Facility inspected by	Will County Waste Services Division
------------------------------	-------------------------------------

Contacts

Owner	Operator
CDT Transfer Material Recovery Facility 2851 Mound Road Joliet 60436 815-741-0736	CDT Transfer Material Recovery Facility 2851 Mound Road Joliet 60436 815-741-0736

Chicago Disposal Transfer Station

County	Cook
Municipality	Chicago
Location	11800 S. Ewing Ave.
Location	312-978-7800
Hours of operation	Mon. - Fri.: 5 a.m. - 6 p.m.; Sat.: 5 a.m. - 2 p.m.
Wastes accepted	Municipal, medical waste
Tipping fee	N/A
Owner	Chicago Disposal Inc. *

CID Material Recovery & Recycling Facility

County	Cook
Municipality	Chicago
Location	13707 S. Jeffrey Ave.
Location	773-646-7611
Hours of operation	Mon. - Sat.: 7 a.m. - 5 p.m.
Wastes accepted	Municipal, recyclables
Tipping fee	N/A
Owner	Waste Management of Illinois Inc.
Operator	CID Material Recovery and Recycling Facility

Facility Facts

Identification number	0310395011
Opened, year	1995*
Facility acreage	13.6

*Permitted to operate 11-22-95.

Wastes Received: 1996, 1997

	<u>Tons per year</u>	<u>Tons per day (average)</u>
1996		

Citiwaste Transfer Station

County	Will
Municipality	Joliet
Location	808 S. Joliet St.
Location	815-723-3200
Hours of operation	Mon. - Fri.: 6:30 a.m. - 4 p.m.; Sat.: 6:30 a.m. - noon
Wastes accepted	C & D debris, landscape waste, recyclables (no garbage)
Tipping fee	\$30/ton
Owner	Citiwaste Inc.*
Operator	Citiwaste Inc.

*A subsidiary of Allied Waste Industries Inc.

Facility Facts

Identification number	1978093002
Opened, year	1994
Facility acreage	4.91

Wastes Received: 1996, 1997

	<u>Tons per year</u>	<u>Tons per day (average)</u>
1996	20,880	80
1997	31,200	120

Inspections

Facility inspected by	Will County Waste Services Division
------------------------------	-------------------------------------

Contacts

Owner	Operator
Citiwaste Inc.* 808 S. Joliet St. Joliet 60434 815-723-3200	Citiwaste Inc. 808 S. Joliet St. Joliet 60434 815-723-3200

*A subsidiary of Allied Waste Industries, Inc. Reg. Office: 3837 W. 127th St., Alsip, Ill. 60803 * 708-824-3060.

City Transfer Systems

County	Cook
Municipality	Chicago
Location	2464 S. Laflin St.
Location	312-243-7771
Hours of operation	Mon. - Fri.: 5 a.m. - 8 p.m.; Sat.: 5 a.m. - 2 p.m.
Wastes accepted	Municipal, recyclables
Tipping fee	\$40/ton
Owner	American Disposal Transfer Services of Illinois Inc.
Operator	American Disposal Transfer Services of Illinois Inc.

Facility Facts

Identification number	0316310003
Opened, year	1984
Facility acreage	1.25

Wastes Received: 1996, 1997

	<u>Tons per year</u>	<u>Tons per day (average)</u>
1996	52,200	201
1997	52,200	201

Inspections

Facility inspected by	Chicago Department of Environment
------------------------------	-----------------------------------

Contacts

Owner

American Disp. Transfer Services of Ill. Inc.
745 McClintock Drive, Suite 230
Burr Ridge 60521
630-655-1105

Operator

American Disposal Transfer Services of Illinois Inc.
2464 S. Laflin St.
Chicago 60608
312-243-7771

D & D Disposal Service Transfer Station

County	Cook
Municipality	Chicago
Location	2251 S. Laflin St.
Location	312-225-6774
Hours of operation	Mon. - Fri.: 6 a.m. - 11 p.m.; Sat.: 6 a.m. - 2 p.m.
Wastes accepted	Municipal, C & D debris
Tipping fee	N/A
Owner	D & D Disposal Services Inc.
Operator	Illinois Recycling Service Inc./Loop Transfer

Facility Facts

Identification number	0316310014
Opened, year	1989*
Facility acreage	5.6

*Permitted to operate 4-17-96.

Wastes Received: 1996, 1997

	<u>Tons per year</u>	<u>Tons per day (average)</u>
1996	313,200	1,205
1997	313,200	1,205

Inspections

Facility inspected by	Chicago Department of Environment
------------------------------	-----------------------------------

Contacts

Owner

D & D Disposal Services Inc.
2401 S. Laflin St.
Chicago 60608
312-942-0042

Operator

Illinois Recycling Service Inc./Loop Transfer
2401 S. Laflin St.
Chicago 60608
312-942-0042

DuPage Yard Waste Transfer Station

County	DuPage
Municipality	West Chicago
Location	1195 W. Washington St.
Location	630-876-8900
Hours of operation	N/A
Wastes accepted	Landscape waste
Tipping fee	\$30/ton
Owner	Bill Brown Enterprises
Operator	Bill Brown Enterprises

Facility Facts

Identification number	0430905794
Opened, year	1996*
Facility acreage	1

*Permitted to operate 4-17-96.

Wastes Received: 1996, 1997

	<u>Tons per year</u>	<u>Tons per day (average)</u>
1996	N/A	N/A
1997	20,000	100

Inspections

Facility inspected by	DuPage County Solid Waste Department
------------------------------	--------------------------------------

E.C. Rizzi & Assoc. (new)

County	Will
Municipality	Bolingbrook
Location	449 Murphy Road
Location	630-898-3333
Hours of operation	Mon.- Sat.: 7:30 a.m. - 4:30 p.m.
Wastes accepted	Landscape waste (only)
Tipping fee	N/A
Owner	Joan Taming



Great Lakes Disposal Transfer Station

County	Cook
Municipality	Blue Island
Location	13546 S. Western Ave.
Location	708-388-9999
Hours of operation	Mon. - Sat.: 6 a.m. - 6 p.m.
Wastes accepted	Municipal, recyclables
Tipping fee	\$40/ton
Owner	Great Lakes Disposal Inc.*
Operator	Great Lakes Disposal Inc.

* Trust at First National Bank

Facility Facts

Identification number	0310240023
Opened, year	1991
Facility acreage	N/A

Wastes Received: 1996, 1997

	<u>Tons per year</u>	<u>Tons per day (average)</u>
1996	65,250	251
1997	65,250	251

Inspections

Facility inspected by	Illinois EPA, Maywood Regional Office
------------------------------	---------------------------------------

Contacts

Owner	Operator
Great Lakes Disposal Inc.* 13546 S. Western Ave. Blue Island 60406 708-388-9999	Great Lakes Disposal Inc. 13546 S. Western Ave. Blue Island 60406 708-388-9999

*Trust at First National Bank, 3101 W. 95th St., Evergreen Park 60642 * 709-422-6700

Groen Waste Transfer Station

County	Cook
Municipality	Blue Island
Location	3100 W. Wireton Road
Location	708-385-8252
Hours of operation	Mon. - Fri.: 5 a.m. - 6 p.m. ; Sat.: 6 a.m. - 4:15 p.m.
Wastes accepted	Municipal, landscape waste, recyclables
Tipping fee	\$30/ton
Owner	Illinois Development Corp.
Operator	Allied Waste Industries Inc.*

Facility Facts

Identification number	0310240006
Opened, year	1981
Facility acreage	N/A

Wastes Received: 1996, 1997

	<u>Tons per year</u>	<u>Tons per day (average)</u>
1996	235,419	906
1997	235,060	919

Inspections

Facility inspected by	Illinois EPA, Maywood Regional Office
------------------------------	---------------------------------------

Contacts

Owner

Illinois Development Corp.
137 E. 154th St.
South Holland 60473
708-385-7232

Operator

Allied Waste Industries Inc.*
3100 W. Wireton Road
Blue Island 60406
708-385-8252

*Regional office: 3837 W. 127th St., Alsip, Ill. 60803 * 708-824-3060.

Groot Industries/Chicago Transfer Station

County	Cook
Municipality	Chicago
Location	6747 N. Elmhurst Road
Location	773-242-1977
Hours of operation	Mon. - Sat.: 5 a.m. - 5 p.m.
Wastes accepted	Municipal, C & D debris
Tipping fee	N/A
Owner	Groot Industries Inc.
Operator	Groot Industries Inc.

Facility Facts

Identification number	0316760001
Opened, year	1983
Facility acreage	6

Wastes Received: 1996, 1997

	<u>Tons per year</u>	<u>Tons per day (average)</u>
1996	339,300	1,305
1997	339,300	1,305

Inspections

Facility inspected by	Chicago Department of Environment
------------------------------	-----------------------------------

Contacts

Owner

Operator 8 9.84 Tf -0.0838 Tc 0.0153 Tw (Groot Industries Inc.) Tj -198 -28 T

Groot Industries/McCook Transfer Station

County	Cook
Municipality	McCook
Location	8475 W. 53rd St.
Location	708-485-0900
Hours of operation	Mon. - Sat.: 24 hours/day (with 1 hour for cleanup)
Wastes accepted	Municipal, landscape waste, recyclables
Tipping fee	N/A
Owner	Groot Industries Inc.
Operator	Groot Industries Inc.

Facility Facts

Identification number	0311740016
Opened, year	1988
Facility acreage	4.9

Wastes Received: 1996, 1997

	<u>Tons per year</u>	<u>Tons per day (average)</u>
1996	143,550	552
1997	127,039	407

Inspections

Facility inspected by	Illinois EPA, Maywood Regional Office
------------------------------	---------------------------------------

Contacts

Owner	Operator
Groot Industries Inc. 1759 Elmhurst Road Elk Grove Village 60007 847-734-6406	Groot Industries Inc. 8475 W. 53rd St. McCook 60525 708-485-0900

Homewood Scavenger Service Transfer Station

County	Cook
Municipality	East Hazel Crest
Location	17415 S. Ashland Ave.
Location	630-798-1004
Hours of operation	Mon. - Fri.: 5 a.m. - 4 p.m.
Wastes accepted	Municipal
Tipping fee	\$40/ton
Owner	Homewood Scavenger Service Inc.
Operator	Homewood Scavenger Service Inc.

Facility Facts

Identification number	0310750002
Opened, year	1983
Facility acreage	1

Wastes Received: 1996, 1997

	<u>Tons per year</u>	<u>Tons per day (average)</u>
1996	104,400	402
1997	104,400	402

Inspections

Facility inspected by	Illinois EPA, Maywood Regional Office
------------------------------	---------------------------------------

Contacts

Owner

Homewood Scavenger Service Inc.
17415 S. Ashland Ave.
East Hazel Crest 60429
630-798-1004

Operator

Homewood Scavenger Service Inc.
17415 S. Ashland Ave.
East Hazel Crest 60429
630-798-1004

Frank F. Kucera Co. Transfer Station

County	Cook
Municipality	Cicero
Location	1800 S. Laramie
Location	708-652-0025
Hours of operation	Mon. - Sat.: 5 a.m. - 6 p.m.
Wastes accepted	Municipal
Tipping fee	\$50/ton
Owner	Frank F. Kucera Co.
Operator	Frank F. Kucera Co.

Facility Facts

Identification number	0310510004
Opened, year	1984
Facility acreage	2.35

Wastes Received: 1996, 1997

	<u>Tons per year</u>	<u>Tons per day (average)</u>
1996	78,300	300
1997	78,300	300

Inspections

Facility inspected by	78,0vA,t aywood 1g3.6al Ofumbe-25.92 TD 160449 /F4 12 Tf -0.0153 T -0.0555
------------------------------	--

Lake Forest Transfer Facility (new)

County	Lake
Municipality	Lake Forest
Location	1381 W. Kennedy Road-B
Location	847-234-5499
Hours of operation	Mon. - Fri.: 7:30 a.m. - 5 p.m.; Sat. 7:30 a.m.- noon
Wastes accepted	Landscape waste
Tipping fee	N/A
Owner	City of Lake Forest
Operator	DK Recycling Systems Inc.

Facility Facts

Identification number	0970805082
Opened, year	1998*
Facility acreage	< 1

*Newly permitted to operate on 1-28-98.

Wastes Received: 1996, 1997

	<u>Tons per year</u>	<u>Tons per day (average)</u>
1996	N/A	N/A
1997	N/A	N/A

Inspections

Facility inspected by	Lake County Health Department
------------------------------	-------------------------------

Contacts

Owner	Operator
City of Lake Forest 220 E. Deer Path Lake Forest 60845 847-615-4218	DK Recycling Systems Inc. 21 N. Skokie Highway Lake Bluff 60044 847-234-5499

Land Restoration Products Transfer Station

County	Lake
Municipality	Lake Bluff
Location	30120 N. Skokie Highway
Location	N/A
Hours of operation	Mon. - Sat.: 7 a.m. - 7 p.m.
Wastes accepted	Landscape waste
Tipping fee	\$28/ton; \$10/cu.yd.
Owner	MBL Development
Operator	DK Recycling Systems Inc.

Facility Facts

Identification number	0970750013
Opened, year	1995*
Facility acreage	1.55

*Permitted to operate 8-15-95.

Wastes Received: 1996, 1997

	<u>Tons per year</u>	<u>Tons per day (average)</u>
1996	4,644	18
1997	7,000	128*

*128 operating days per year.

Inspections

Facility inspected by	Lake County Health Department
------------------------------	-------------------------------

Contacts

Owner

MBL Development
1031 Ashley Road
Lake Forest 60045
847-634-9561

Operator

DK Recycling Systems Inc.
21 N. Skokie Highway, Suite 106
Lake Bluff 60044
847-234-5499

Liberty Waste/McCook Transfer Station (new)*

County	Cook
Municipality	McCook
Location	5100 S. Lawndale Ave.
Location	708-728-0331
Hours of operation	Mon. - Fri.: 6 a.m. - 6 p.m.; Sat.: 6 a.m. - noon
Wastes accepted	Municipal, landscape, used tires, recyclables, C & D debris
Tipping fee	N/A
	Liberty Waste/McCo Service -65.5219.24 1.72 F5 9.84 Tf -0.0019 80 0 Tw 20

(Nonha*Formerl

Medill Material Recovery & Recycling Facility

County	Cook
Municipality	Chicago
Location	1633 W. Medill Ave.
Location	773-883-5471
Hours of operation	Mon. - Fri.: 5 a.m. - 2 a.m. Sat. morning
Wastes accepted	Municipal
Tipping fee	N/A
Owner	Chicago Department of Environment
Operator	Waste Management of Illinois Inc.

Facility Facts

Identification number	0316075074
Opened, year	1995*
Facility acreage	5.4

*Permitted to operate 10-27-95.

Wastes Received: 1996, 1997

	<u>Tons per year</u>	<u>Tons per day (average)</u>
1996	233,492*	898
1997	241,723	960

*Blue Bag recycling participant: diverted 31,902 tons of recyclables from landfills. **252 operating days per year

Inspections

Facility inspected by	Illinois EPA, Maywood Regional Office*
------------------------------	--

*Also inspected by Chicago Department of Environment.

Contacts

Owner

Chicago Department of Environment
30 N. LaSalle St., 25th Floor
Chicago 60602
312-744-5711

Operator

Waste Management of Illinois Inc.
2 Westbrook Corporate Center, Suite 1000
Westchester 60154
708-409-0700

National Recovery Transfer Station

County	Cook
Municipality	Chicago
Location	1750-1850 W. Carroll Ave.
Location	312-226-0092
Hours of operation	Mon. - Sat.: 24 hours
Wastes accepted	Municipal, recyclables
Tipping fee	N/A
Owner	National Waste Services Inc.*
Operator	National Waste Services Inc.

* A subsidiary of Allied Waste Industries Inc.

Facility Facts

Identification number	0316280012
Opened, year	1985
Facility acreage	1.7

Wastes Received: 1996, 1997

	<u>Tons per year</u>	<u>Tons per day (average)</u>
1996	234,900	903
1997	268,746	959

Inspections

Facility inspected by	Chicago Department of Environment
------------------------------	-----------------------------------

Contacts

Owner	Operator
National Waste Services Inc.* 2608 S. Damen Ave. Chicago 60608 773-579-3600	National Waste Services Inc. 2608 S. Damen Ave. Chicago 60608 773-579-3600

*A subsidiary of Allied Waste Industries Inc., Reg. office: 3837 W. 127th St., Alsip, Ill. 60803 * 708-824-3060

National/Speelman Transfer Station

County	Cook
Municipality	Chicago
Location	364 N. Green St.
Location	312-226-0092
Hours of operation	Mon. - Sat.: 5 a.m. - 5 p.m.
Wastes accepted	Municipal, recyclables
Tipping fee	\$45/ton
Owner	National Waste Services Inc.*
Operator	National Waste Services Inc.

* A subsidiary of Allied Waste Industries Inc.

Facility Facts

Identification number	0316270025
Opened, year	1995*
Facility acreage	0.5

*Permitted to operate 4-13-95.

Wastes Received: 1996, 1997

	<u>Tons per year</u>	<u>Tons per day (average)</u>
1996	104,400	402
1997	104,400	402

Inspections

Facility inspected by	Chicago Department of Environment
------------------------------	-----------------------------------

Contacts

Owner	Operator
National Waste Services Inc.* 5817 W. Ogden Ave. Chicago 60650 773-579-3600	National Waste Services Inc. 364 N. Green St. Chicago 60612 312-226-0092

*A subsidiary of Allied Waste Industries Inc., Reg. office: 3837 W. 127th St., Alsip, Ill. 60803 * 708-824-3060

Northwest Material Recovery & Recycling Facility

County	Cook
Municipality	Chicago
Location	750 N. Kilbourne Ave.
Location	773-473-6801
Hours of operation	Continuous from 5 a.m. Mon. - 5 p.m. Sat.
Wastes accepted	Municipal, landscape waste, recyclables
Tipping fee	N/A
Owner	Chicago Department of Environment
Operator	Waste Management of Illinois Inc.

Facility Facts

Identification number	0316265018
Opened, year	1995*
Facility acreage	10

*Permitted to operate 12-1-95.

Wastes Received: 1996, 1997

	<u>Tons per year</u>	<u>Tons per day (average)</u>
1996	326,612*	1,142
1997	308,782	1,225 **

*Blue bag recycling participant: diverted 23,651 tons of recyclables from landfills. **252 operating days per year

Inspections

Facility inspected by	Illinois EPA, Maywood Regional Office*
------------------------------	--

*Also inspected by Chicago Department of Environment.

Contacts

Owner

Chicago Department of Environment
30 N. LaSalle St., 25th Floor
Chicago 60602
312-744-5711

Operator

Waste Management of Illinois Inc.
2 Westbrook Corporate Center, Suite 1000
Westchester 60154
708-409-0700

Ravenswood Disposal Service Transfer Station

County	Cook
Municipality	Chicago
Location	200 N. Talman Ave.
Location	773-776-7706
Hours of operation	Mon. - Fri.: 6 a.m. - 11 p.m.; Sat.: 6 a.m. - 5 p.m.
Wastes accepted	C & D debris
Tipping fee	N/A
Owner	Ravenswood Disposal Service Inc.
Operator	Ravenswood Disposal Service Inc.

Facility Facts

Identification number	0316270011
Opened, year	1994
Facility acreage	1.6

Wastes Received: 1996, 1997

	<u>Tons per year</u>	<u>Tons per day (average)</u>
1996	26,000	100
1997	26,000	100

Inspections

Facility inspected by	Chicago Department of Environment
------------------------------	-----------------------------------

Contacts

Owner

Ravenswood Disposal Service Inc.
200 N. Talman Ave.
Chicago 60612
773-776-7706

Operator

Ravenswood Disposal Service Inc.
200 N. Talman Ave.
Chicago 60612
773-776-7706

Riverdale Recycling (New)

County	Cook
Municipality	Riverdale
Location	13901 S. Ashland Ave.
Location	708-597-3380
Hours of operation	Mon. - Fri. 6 a.m.- 4 p.m.; Sat. 6 a.m.-noon
L	M u n i O 5 w n e r 4 8 - 1 2 6 a t i o 4 6 a



Rolling Meadows Transfer Station (inactive)*

County	Cook
Municipality	Rolling Meadows
Location	3851 Berdnick St.
Location	N/A
Hours of operation	Mon. - Fri.: 6 a.m. - 6 p.m.; Sat. 6 a.m.- 1 p.m.
Wastes accepted	Municipal
Tipping fee	N/A
Owner	

Shred-All Recycling Systems Transfer Station

County	Cook
Municipality	Chicago
Location	1231 W. 42nd St.
Location	773-523-6900
Hours of operation	Mon. - Sat.: 23 hours daily - 3 a.m. - 2 a.m.
Wastes accepted	Municipal, recyclables
Tipping fee	\$35/ton
Owner	Shred-All Recycling Systems Inc.
Operator	Shred-All Recycling Systems Inc.

Facility Facts

Identification number	0316610042
Opened, year	1993
Facility acreage	2.89

Wastes Received: 1996, 1997

	<u>Tons per year</u>	<u>Tons per day (average)</u>
1996	342,000	1,315
1997	350,000	1,346

Inspections

Facility inspected by	Chicago Department of Environment
------------------------------	-----------------------------------

Contacts

Owner	Operator
Shred-All Recycling Systems Inc. 1231 W. 42nd St. Chicago 60609 773-523-6900	Shred-All Recycling Systems Inc. 1231 W. 42nd St. Chicago 60609 773-523-6900

Speedway Disposal & Recycling

County	Kane
Municipality	Elburn
Location	1 N. 138th Linlar St.
Location	630-232-4377
Hours of operation	Mon. - Fri.: 6 a.m. - 5 p.m.; Sat.: 8 a.m. - noon
Wastes accepted	Municipal
Tipping fee	\$50/ton
Owner	New Horizons Ltd.
Operator	Speedway Disposal & Recycling

Suburban Transfer Station*

County	Cook
Municipality	Crestwood
Location	4330 W. 137th Place
Location	708-389-6389
Hours of operation	Mon. - Fri.: 5 a.m. - 10 p.m.; Sat.: 5 a.m. - 3 p.m. Mon.

TCD Services Transfer Station (inactive)

County	Will
Municipality	Wilmington
Location	Route 53 & Coal City Road
Location	N/A
Hours of operation	Mon. - Fri.: 7 a.m. - 5 p.m.
Wastes accepted	Municipal, landscape waste (separated), recyclables
Tipping fee	\$32/ton
Owner	Waste Management of Illinois Inc.
Operator	Waste Management of Illinois Inc.

Facility Facts

Identification number	1971100003
Opened, year	1980
Facility acreage	5.9

Wastes Received: 1996, 1997

	<u>Tons per year</u>	<u>Tons per day (average)</u>
1996	13,833	53
1997	N/A	N/A

Inspections

Facility inspected by	Will County Waste Services Division
------------------------------	-------------------------------------

Contacts

Owner

Waste Management of Illinois Inc.
2 Westbrook Corporate Center, Suite 1000
Westchester 60154
708-409-0700

Operator

Waste Management of Illinois Inc.
2 Westbrook Corporate Center, Suite 1000
Westchester 60154
708-409-0700

34th Street Material Recovery & Recycling Facility

County	Cook
Municipality	Chicago
Location	









Waste Mgt.-Metro/Chicago Transfer Station

County	Cook
Municipality	Chicago
Location	1500 N. Hooker St.
Location	312-994-6031
Hours of operation	Mon. - Sat.: 24 hours daily
Wastes accepted	Municipal
Tipping fee	\$45/ton
Owner	Waste Management of Illinois Inc.
Operator	Waste Management of Illinois Inc.

Facility Facts

Identification number	0316000052
Opened, year	1981
Facility acreage	7.95

Wastes Received: 1996, 1997

	<u>Tons per year</u>	<u>Tons per day (average)</u>
1996	417,600	1,606
1997	313,347	1,275

Inspections

Facility inspected by	Chicago Department of Environment
------------------------------	-----------------------------------

Contacts

Owner

Waste Management of Illinois Inc.
2 Westbrook Corporate Center, Suite 1000
Westchester 60154
708-409-0700

Operator

Waste Management of Illinois Inc.
1500 N. Hooker St.
Chicago 60651
312-994-6031

Waste Mgt.-Metro/Stickney Transfer Station

County	Cook
Municipality	Stickney
Location	39th Street and Laramie Avenue
Location	708-656-5350
Hours of operation	Mon. - Sat.: 12 a.m. - 4:30 p.m.
Wastes accepted	Municipal
Tipping fee	\$40/ton
Owner	Waste Management of Illinois Inc.
Operator	Waste Management of Illinois Inc.

Facility Facts

Identification number	0313000001
Opened, year	1980
Facility acreage	9.27

Wastes Received: 1996, 1997

Tons per year

Waste Mgt.-Northwest/Wheeling Transfer Station

County	Cook
Municipality	Wheeling
Location	350 Sumac Road, Box 396
Location	847-520-7200

Waste Mgt.-South Suburbs/Recycle America

County	Cook
Municipality	Alsip
Location	11549 S. Austin
Location	708-422-2225
Hours of operation	Mon. - Fri.: 2 a.m. - 8 p.m.
Wastes accepted	Recyclables
Tipping fee	N/A
Owner	Waste Management of Illinois Inc.
Operator	Waste Management of Illinois Inc.

Facility Facts

Identification number	0313360003
Opened, year	1982
Facility acreage	1.8

Wastes Received: 1996, 1997

	<u>Tons per year</u>	<u>Tons per day (average)</u>
1996	91,350	351
1997	91,350	351

Inspections

Facility inspected by	Illinois EPA, Maywood Regional Office
------------------------------	---------------------------------------

Contacts

Owner	Operator
Waste Management of Illinois Inc. 2 Westbrook Corporate Center, Suite 1000	Waste Management of Illinois Inc. 11549 S. Austin

West Cook Transfer Station (new)

County	Cook
Municipality	Forest View
Location	6201 W. Canal Bank Road
Location	708-458-0521
Hours of operation	Mon. - Fri.: 6 a.m. - 5 p.m.; Sat.: 7 a.m. - noon
Wastes accepted	Municipal
Tipping fee	\$35/ton
Owner	Foster Wheeler Midwest
Operator	Midwest Transfer Services Inc.

Facility Facts

Identification number	0310930005
Opened, year	1997*
Facility acreage	4.96

*Began accepting wastes in summer 1997 at a rate of 100-150 tons per day.

Wastes Received: 1996, 1997

	<u>Tons per year</u>	<u>Tons per day (average)</u>
1996	N/A	N/A
1997	N/A	N/A

Inspections

Facility inspected by	Illinois EPA, Maywood Regional Office
------------------------------	---------------------------------------

Contacts

Owner

Foster Wheeler Midwest
Perryville Corporate Park
Clinton, NJ 08809
708-458-0521

Operator

Midwest Transfer Services Inc.
Box 49
Mokena 60448
708-458-0521

Wheeling Township Transfer Station

County	Cook
Municipality	Glenview
Location	1151 Des Plaines River Road
Location	773-242-1977
Hours of operation	Mon. - Fri.: 6 a.m. - 9 p.m.; Sat.: 6 a.m. - noon
Wastes accepted	Municipal, landscape waste
Tipping fee	N/A
Owner	Solid Waste Agency of Northern Cook Co.
Operator	Groot Recycling & Disposal Inc.

Facility Facts

Identification number	0310630059
Opened, year	1994
Facility acreage	7.1

Wastes Received: 1996, 1997

	<u>Tons per year</u>	<u>Tons per day (average)</u>
1996	250,038	962
1997	286,000	1,000*

*286 operating days per year

Inspections

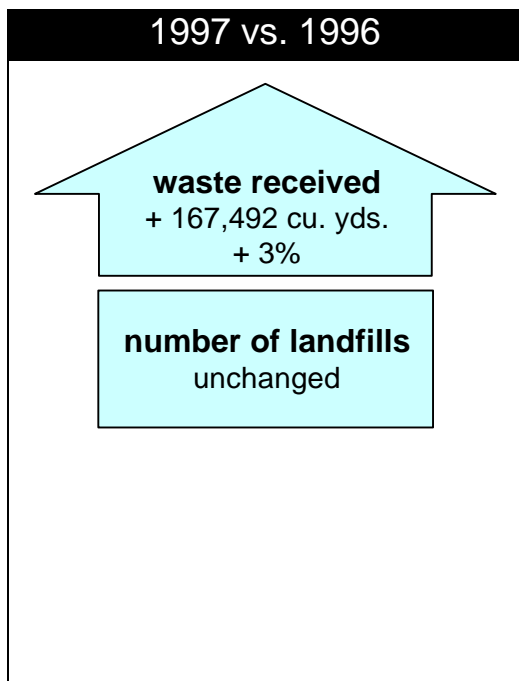
Facility inspected by	Illinois EPA, Maywood Regional Office
------------------------------	---------------------------------------

Contacts

Owner	Operator
Solid Waste Agency of Northern Cook Co. 1616 E. Golf Road Des Plaines 60016 847-296-9200	Groot Recycling & Disposal Inc. 1151 Des Plaines River Road Glenview 60025 773-242-1977

**Landfills
Transfer Stations
Compost Facilities**

Region Three: Peoria/Quad Cities



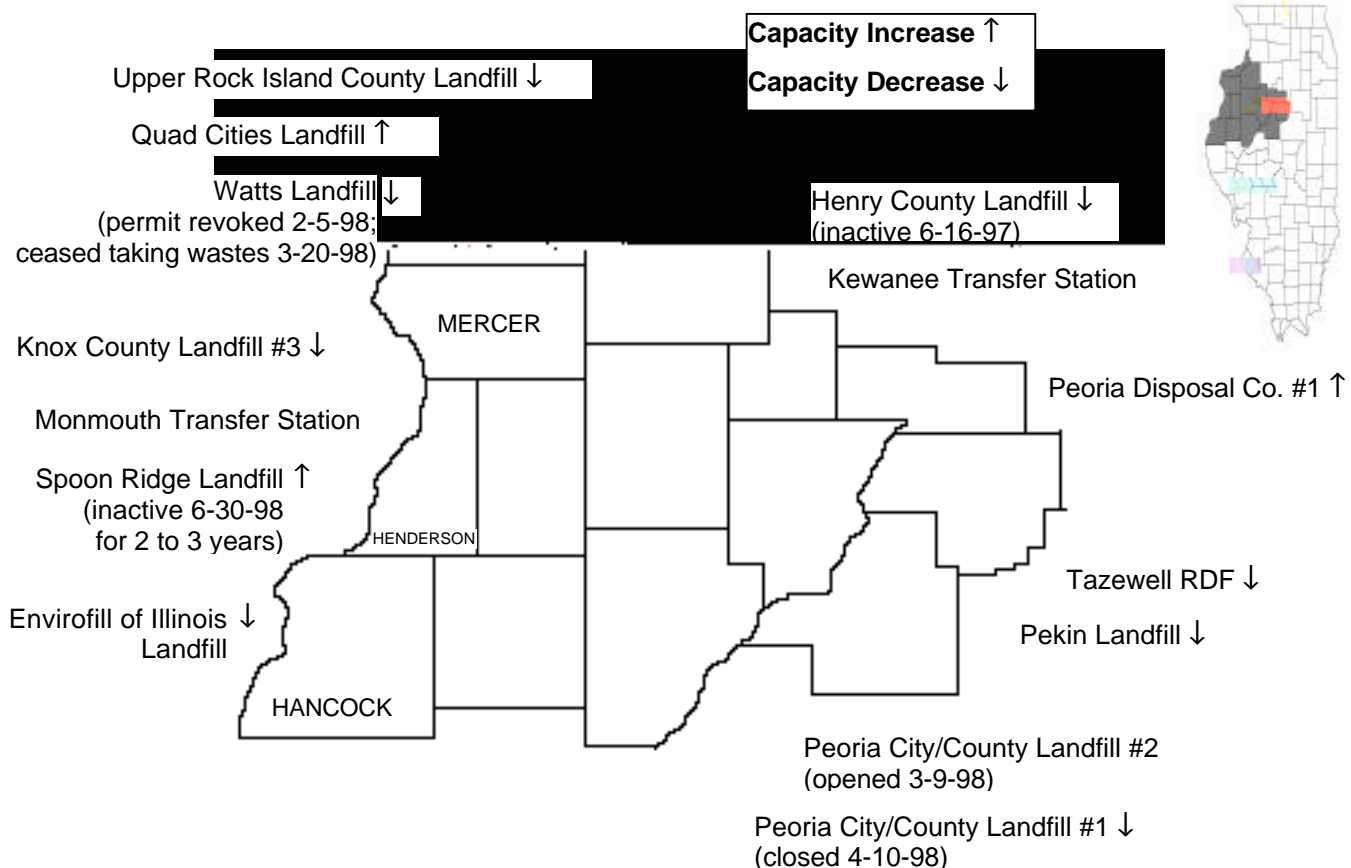
LANDFILLS IN REGION THREE ACCOUNTED FOR 28 PERCENT OF the more than 623 million gate cubic yards of capacity statewide on Jan. 1, 1998. The region's facilities reported almost 175 million gate cubic yards, or 163 percent more than last year's total of 66.4 million gate cubic yards. Landfill capacity statewide increased 51.3 percent.

The state's largest landfill, Spoon Ridge Landfill in Fairview, housed 75 percent of the capacity in the region. This landfill received a development permit for an expansion in December of 1997, yet ceased accepting waste on June 30, 1998. In contrast Henry County Landfill No. 2 at Atkinson (now inactive) ranked 55th in terms of wastes received.

Pollution Control Board revokes Watts Landfill permit

On Feb. 5, 1998, the Illinois Pollution Control Board, citing numerous violations of regulations, revoked the operating permit of Watts Landfill, in Taylor Ridge; the facility continued taking waste until March 20, 1998, while appealing the Board's decision. That appeal was denied and the facility has since appealed to the Third District Appellate Court, in Ottawa.

Landfills and Transfer Stations: Active, Closed, Under Development



Region Three: Peoria/Quad Cities

Voluntary and involuntary landfill closures

Peoria City/County Landfill #1 reached capacity limits and closed its gates on April 10, 1998; the facility is expected to complete construction of the landfill's cap and seek closure certification. Pekin Landfill followed suit on Nov. 18, 1998.

Henry County Landfill #2 ceased taking wastes in August 1997 and is attempting to resolve a number of compliance issues. The facility had indicated that it planned to close in 1998, and it is unclear if it will accept any more wastes prior to permanent closure. Premature closure of Watts Landfill would reduce regional capacity by about three-quarters of a million gate cubic yards.

New landfill opened near Peoria

Peoria City/County Landfill #2 began taking wastes on March 9, 1998. The new facility has a design capacity of 7.5 million airspace cubic yards. Airspace includes all wastes and all daily cover (soil or alternative materials spread atop the wastes at the end of each working day) and the landfill's final clay and topsoil cap.

The new landfill will be operated by Waste Management of Illinois Inc., whereas Peoria City/County Landfill #1 had been managed by a

Counties	14
Area (square miles)	8,170
Population (est.)	759,040
Landfill life expectancy	
Years remaining	32.5[♦]
Landfills	
Active in 1997	11
Inactive since 1997	1
Closed in 1998	3^{♦♦}
Opened in 1998	1
Transfer Stations	
New in 1998	1
Active in 1997	2
Compost facilities	
Active in 1997	7
Closed in 1997	1

♦ Total remaining capacity (from table below) divided by total wastes accepted. Tells how long the region may be served by local landfills at current disposal rates, barring capacity adjustments, until capacity is depleted.

♦♦ Includes one permit revocation; facility is appealing.

Region Three: Peoria/Quad Cities

Questions and Complaints

Illinois EPA Region Three field office personnel investigate reports of suspected illegal waste disposal, and inspect the region's landfills, transfer stations and compost facilities, except in **Tazewell County**, where joint

Region Three: Peoria/Quad Cities

... and so was composting

Six of the region's compost facilities processed more than 19,500 tons of landscape wastes during 1997.

Compost Facilities: Wastes Accepted 1997

	Municipality	County	Tons
Knox County Landfill	Wataga	Knox	1,933
Monmouth Municipal	Monmouth	Warren	3,013
Pekin Composting	Pekin	Tazewell	2,480
Peoria City/Co. LF #1	Brimfield	Peoria	8,317
Quad Cities Landfill ¹	Milan		

Envirofil of Illinois Landfill

County	McDonough
Municipality	Macomb
Location	13998 E. 1400th St.
Location	309-833-4779
Hours of operation	Mon.-Fri.: 7 a.m. - 5 p.m.; Sat.: 8 a.m. - noon
Wastes accepted	Municipal, nonhazardous special, C & D debris
Tipping fee	\$22 per ton
Owner	Envirofil of Illinois Inc.*
Operator	Envirofil of Illinois Inc.

*A subsidiary of USA Waste.

[Redacted area containing multiple horizontal lines for data entry]

Henry County Landfill #2 (inactive)

County	Henry
Municipality	Atkinson
Location	136 Commercial Drive
Location	309-936-7468
Hours of operation	Mon.-Fri.: 7 a.m. - 3 p.m.*
Wastes accepted	Municipal, C & D debris
Tipping fee	\$35 per ton
Owner	Atkinson Landfill Co.
Operator	Atkinson Landfill Co.

*Facility temporarily ceased accepting waste on 6-16-97.

Facility Facts

Identification number	0730200003
Design capacity, airspace cu.yds.	N/A
Total permitted landfill area, acres	35
Permitted disposal area, acres	17
Highest permitted elevation, feet (msl)	676
Leachate monitoring stations	N/A
Groundwater monitoring wells	7
Methane collection system	None
Years remaining, estimated by landfill	0
Date/year to open — date/year to close	1980 - 6-16-97

Wastes Received: 1995, 1996, 1997

<u>TOTAL WASTES ACCEPTED</u>		<u>OUT-OF-STATE WASTES ACCEPTED</u>
gate cu. yds.	tons	

Knox County Landfill #3

County	Knox
Municipality	Wataga
Location	996 Knox Road 2150 North
Location	

Pekin Landfill (inactive)

County	Tazewell
Municipality	Pekin
Location	11916 Towerline Road
Location	309-348-3679
Hours of operation	Mon.-Fri.: 7:30 a.m. - 3:30 p.m.
Wastes accepted	Municipal, nonhazardous special, C & D debris
Tipping fee	\$6.50 per cubic yard
Owner	Eloyd and Frances Simpson
Operator	Waste Professionals Inc.

Facility Facts

Identification number	1798050001
Design capacity, airspace cu.yds.	3,432,234
Total permitted landfill area, acres	103
Permitted disposal area, acres	47
Highest permitted elevation, feet (msl)	650
Leachate monitoring stations	3
Groundwater monitoring wells	8
Methane collection system	None
Years remaining, estimated by landfill	<1
Date/year to open — date/year to close	1970 - 11-18-98*

*On 2-19-98, facility received adjusted standard from Illinois Pollution Control Board to remain open to 11-18-98.

Wastes Received: 1995, 1996, 1997

	TOTAL WASTES ACCEPTED			OUT-OF-STATE WASTES ACCEPTED		
	gate cu. yds.	tons	tons/day	gate cu. yds.	tons	% of total
1995	215,275	65,235	251	64,529	19,554	30
1996	149,588	45,330	174	6,250	1,894	4
1997	149,817	45,399	175	1,440*	436	1

States of origin: Indiana, Kentucky, Michigan, Ohio, Wisconsin

Remaining Capacities: Jan. 1, 1997, and Jan. 1, 1998

1997 certified gate cu. yds. (tons)	273,000	(83,000)
1998 certified gate cu. yds. (tons)	127,000	(38,000)

Audits and Inspections

Solid Waste Mgt. Fees paid in 1997	\$25,000
Last audited by Illinois EPA	8-27-96
Facility inspected by	Tazewell County Health Department

Contacts

Owner

Eloyd and Frances Simpson
11916 Towerline Road
Pekin, Ill. 61554
309-348-3679

Operator

Waste Professionals Inc.
11916 Towerline Road
Pekin, Ill. 61554
309-348-3679

Peoria City/County Landfill #1 (closed)

County	Peoria
Municipality	Edwards
Location	Cotton Road, Rural Route 2, Box 99AA
Location	309-688-0760
Hours of operation	N/A
Wastes accepted	Municipal, nonhazardous special
Tipping fee	\$18.50 per ton
Owner	City and County of Peoria, Joint Solid Waste Disposal Board
Operator	Peoria City/County Landfill Inc.*

*A subsidiary of Peoria Disposal Co.

Facility Facts

Identification number	1438160002
Design capacity, airspace cu.yds.	7,000,000
Total permitted landfill area, acres	152
Permitted disposal area, acres	102
Highest permitted elevation, feet (msl)	692
Leachate monitoring stations	6
Groundwater monitoring wells	22
Methane collection system	Gas-to-energy (planned)
Years remaining, estimated by landfill	0
Date/year to open — date/year to close	1975 - 4-10-98

Wastes Received: 1995, 1996, 1997

	TOTAL WASTES ACCEPTED			OUT-OF-STATE WASTES ACCEPTED		
	gate cu. yds.	tons	tons/day	gate cu. yds.	tons	% of total
1995	722,838	219,042	842	96	0	<1
1996	812,592	246,240	947	0	0	0
1997	621,399	188,303	724	0	0	0

Remaining Capacities: Jan. 1, 1997, and Jan. 1, 1998

1997 certified gate cu. yds. (tons)	725,000	(220,000)
1998 certified gate cu. yds. (tons)	72,000	(22,000)

Audits and Inspections

Solid Waste Mgt. Fees paid in 1997	\$163,298
Last audited by Illinois EPA	8-12-95
Facility inspected by	Illinois EPA, Peoria Regional Office

Contacts

Owner	Operator
Peoria City/County Joint Solid Waste Disp. Board	Peoria City/County Landfill Inc.*
419 Fulton St.	Box 9071
Peoria, Ill. 61612	Peoria, Ill. 61612
309-672-8537	309-676-4893

*A subsidiary of Peoria Disposal Co., 4700 N. Sterling Ave., Peoria, Ill. 61614 • 309-676-4893.

[Redacted]

[Redacted]

[Redacted]

[Redacted]

[Redacted]

Quad Cities Landfill

County	Rock Island
Municipality	Milan
Location	13606 Knoxville Road
Location	309-787-2303
Hours of operation	Mon.-Fri.: 7 a.m. - 4 p.m.; Sat.: 7 a.m. - noon*
Wastes accepted	Municipal, nonhazardous special
Tipping fee	\$8 per cubic yard
Owner	BFI Waste Systems of North America Inc.*
Operator	BFI Waste Systems of North America Inc.

*For Phases 1-3; Mon.-Sat.: 5 a.m. - 6 p.m. for Phase 4.

Facility Facts

Identification number	1610400007 (Phase 1-3); 1610400018 (Phase 4)
Design capacity, airspace cu.yds.	9,120,000 for Phases 1-3; 7,545,000 for Phase 4
Total permitted landfill area, acres	411
Permitted disposal area, acres	172
Highest permitted elevation, feet (msl)	775, for Phases 1-3; 825 of Phase 4
Leachate monitoring stations	19, for Phases 1-3; Phase 4 expected to add 3 more
Groundwater monitoring wells	30, for Phases 1-3; Phase 4 expected to add 20 more
Methane collection system	Gas-to-energy (planned)
Years remaining, estimated by landfill	25
Date/year to open — date/year to close	1983 - 2022

Wastes Received: 1995, 1996, 1997

	TOTAL WASTES ACCEPTED			OUT-OF-STATE WASTES ACCEPTED		
	gate cu. yds.	tons	tons/day	gate cu. yds.	tons	% of total
1995	689,902	209,061	804	311,001	94,243	45
1996	651,962	197,564	760	363,527	110,160	56
1997	663,040	200,921	773	410,357*	124,351	62

States of origin: Iowa, Minnesota, Wisconsin

Remaining Capacities: Jan. 1, 1997, and Jan. 1, 1998

1997 certified gate cu. yds. (tons)	16,112,000	(4,882,000)
1998 certified gate cu. yds. (tons)	16,521,000	(5,006,000)

Audits and Inspections

Solid Waste Mgt. Fees paid in 1997	\$126,413
Last audited by Illinois EPA	12-9-97
Facility inspected by	



Spoon Ridge Landfill (inactive)

County	Fulton
Municipality	Fairview
Location	Route 1, Highway 97 North
Location	309-778-2787
Hours of operation	N/A
Wastes accepted	Municipal, nonhazardous special
Tipping fee	\$22.50 per ton
Owner	BFI Waste Systems of North America Inc.*
Operator	BFI Waste Systems of North America Inc.

*Ceased taking waste on 6-30-98; plans to reopen in 2000 or 2001.

Facility Facts

Identification number	0578080002
Design capacity, airspace cu.yds.	84,620,000
Total permitted landfill area, acres	1,038
Permitted disposal area, acres	372
Highest permitted elevation, feet (msl)	915
Leachate monitoring stations	19
Groundwater monitoring wells	32
Methane collection system	None
Years remaining, estimated by landfill	43*
Date/year to open — date/year to close	5-31-93 - 2041

*75-million in-place cu.-yd. expansion permit granted 12-12-97; facility increased estimated lifetime by 35 years.

Wastes Received: 1995, 1996, 1997

	TOTAL WASTES ACCEPTED			OUT-OF-STATE WASTES ACCEPTED		
	gate cu. yds.	tons	tons/day	gate cu. yds.	tons	% of total
1995	193,096	58,514	225	43,670	13,233	23
1996						
1997						

Tazewell Recycling and Disposal Facility

County	Tazewell
Municipality	East Peoria
Location	3550 E. Washington St.
Location	309-694-0295
Hours of operation	Mon.-Fri.: 6:30 a.m. - 4 p.m.; Sat.: 7 a.m. - 11:30 a.m.
Wastes accepted	Municipal, nonhazardous special, liquids for solidification
Tipping fee	\$18.50 per ton
Owner	Waste Management of Illinois Inc.
Operator	Waste Management of Illinois Inc.

Facility Facts

Identification number	1798060004
Design capacity, airspace cu.yds.	4,807,000
Total permitted landfill area, acres	154
Permitted disposal area, acres	110
Highest permitted elevation, feet (msl)	767
Leachate monitoring stations	4
Groundwater monitoring wells	19
Methane collection system	Gas-to-energy
Years remaining, estimated by landfill	3
Date/year to open — date/year to close	1982 - 2000

Wastes Received: 1995, 1996, 1997

	TOTAL WASTES ACCEPTED			OUT-OF-STATE WASTES ACCEPTED		
	gate cu. yds.	tons	tons/day	gate cu. yds.	tons	% of total
1995	1,523,649	461,712	1,776	0	0	0
1996	2,196,815	665,702	2,560	0	0	0
1997	2,137,617	648,000	2,492	0	0	0

Remaining Capacities: Jan. 1, 1997, and Jan. 1, 1998

1997 certified gate cu. yds. (tons)	6,518,000	(1,975,000)
1998 certified gate cu. yds. (tons)	5,583,000	(1,692,000)

Audits and Inspections

Solid Waste Mgt. Fees paid in 1997	\$423,055
Last audited by Illinois EPA	2-17-98
Facility inspected by	Tazewell County Health Department

Contacts

Owner	Operator
Waste Management of Illinois Inc. 2 Westbrook Corporate Center, Suite 1000 Westchester, Ill. 60154 708-409-0700	Waste Management of Illinois Inc. 2 Westbrook Corporate Center, Suite 1000 Westchester, Ill. 60154 708-409-0700

Upper Rock Island County Landfill

County	Rock Island
Municipality	East Moline
Location	17201 20th Ave. North
Location	309-496-2396
Hours of operation	Mon.-Fri.: 7 a.m. - 4 p.m.; Sat.: 7 a.m. - noon
Wastes accepted	Municipal, nonhazardous special
Tipping fee	\$22 per ton
Owner	Upper Rock Island County Landfill Inc.*
Operator	Upper Rock Island County Landfill Inc.

*A subsidiary of Allied Waste Industries Inc.

Facility Facts

Identification number	1618100014
Design capacity, airspace cu.yds.	7,071,000
Total permitted landfill area, acres	195
Permitted disposal area, acres	97
Highest permitted elevation, feet (msl)	742
Leachate monitoring stations	10
Groundwater monitoring wells	14 currently, 12 to be installed
Methane collection system	Gas-to-energy
Years remaining, estimated by landfill	25
Date/year to open — date/year to close	12-31-81 - 2022

Wastes Received: 1995, 1996, 1997

	<u>TOTAL WASTES ACCEPTED</u>			<u>OUT-OF-STATE WASTES ACCEPTED</u>		
	gate cu. yds.	tons	tons/day	gate cu. yds.	tons	% of total
1995	558,843	169,346	651	22,397	6,787	4
1996	621,817	188,429	725	91,704	27,789	15
1997	668,363	202,534	779	78,563*	23,807	12

States of origin: Indiana, Iowa

Remaining Capacities: Jan. 1, 1997, and Jan. 1, 1998

1997 certified gate cu. yds. (tons)	17,945,000	(5,438,000)
1998 certified gate cu. yds. (tons)	16,604,000	(5,032,000)

Audits and Inspections

Solid Waste Mgt. Fees paid in 1997	\$161,529
Last audited by Illinois EPA	2-24-98
Facility inspected by	Illinois EPA, Peoria Regional Office

Contacts

Owner

Upper Rock Island County Landfill Inc.*
17201 20th Ave. North
East Moline, Ill. 61244
309-496-2396

Operator

Upper Rock Island County Landfill Inc.
17201 20th Ave. North
East Moline, Ill. 61244
309-496-2396

*A subsidiary of Allied Waste Industries Inc., 15880 N. Greenway Hayden Loop, Suite 100, Scottsdale, Ariz. 85260 • 602-423-2946. Regional office: 3837 W. 127th St., Alsip, Ill. 60803 • 708-824-3060.

Watts Landfill (inactive*)

County	Rock Island
Municipality	Taylor Ridge
Location	8400 77th St. West
Location	309-798-2266
Hours of operation	Mon.-Fri.: 6 a.m. - 4 p.m.; Sat.: 7 a.m. - noon
Wastes accepted	Municipal, nonhazardous special
Tipping fee	\$6.55 per cubic yard
Owner	E.S.G. Watts Inc.
Operator	E.S.G. Watts Inc.

*Permit revoked on 2-5-98 by order of Illinois Pollution Control Board; facility ceased accepting wastes on 3-20-98.

Facility Facts

Identification number	1618000001
Design capacity, airspace cu.yds.	N/A
Total permitted landfill area, acres	77
Permitted disposal area, acres	77
Highest permitted elevation, feet (msl)	760
Leachate monitoring stations	10
Groundwater monitoring wells	14
Methane collection system	Gas-to-energy (under construction)
Years remaining, estimated by landfill	2
Date/year to open — date/year to close	12-12-72 - 3-20-98*

*On 1-1-98, facility estimated closing in July 1999.

Wastes Received: 1995, 1996, 1997

	TOTAL WASTES ACCEPTED			OUT-OF-STATE WASTES ACCEPTED		
	gate cu. yds.	tons	tons/day	gate cu. yds.	tons	% of total
1995	479,348	145,257	559	212,302		

Kewanee Solid Waste Transfer Station

County	Henry
Municipality	Kewanee
Location	Fisher Avenue
Location	309-852-5286
Hours of operation	Mon. - Sat.: 8 a.m. - 2 p a.(County) 4nee




Inspections

Contacts

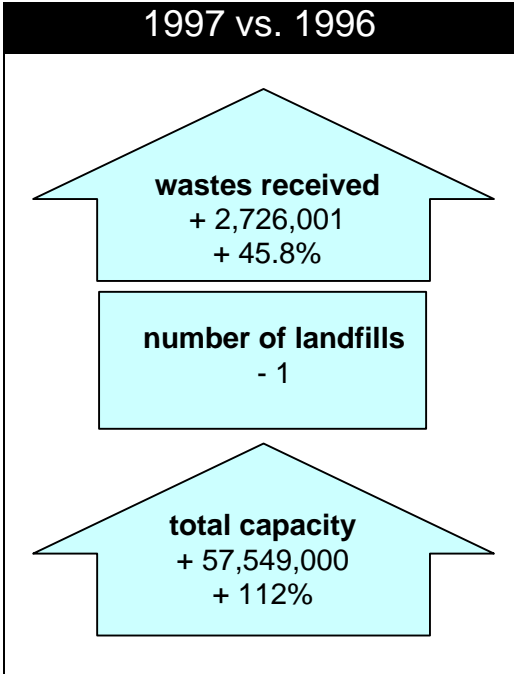
Wigand Recycling & Transfer Facility (new)

County	Peoria
Municipality	Chillecothe
Location	19908 N. Route 29
Location	309-688-0760
Hours of operation	Mon.- Fri. 7 a.m.- 6 p.m.; Sat. 7a.m.- 2p.m.
Wastes accepted	Municipal
Tipping fee	N/A



**Landfills
Transfer Stations
Compost Facilities**

Region Four: East Central Illinois

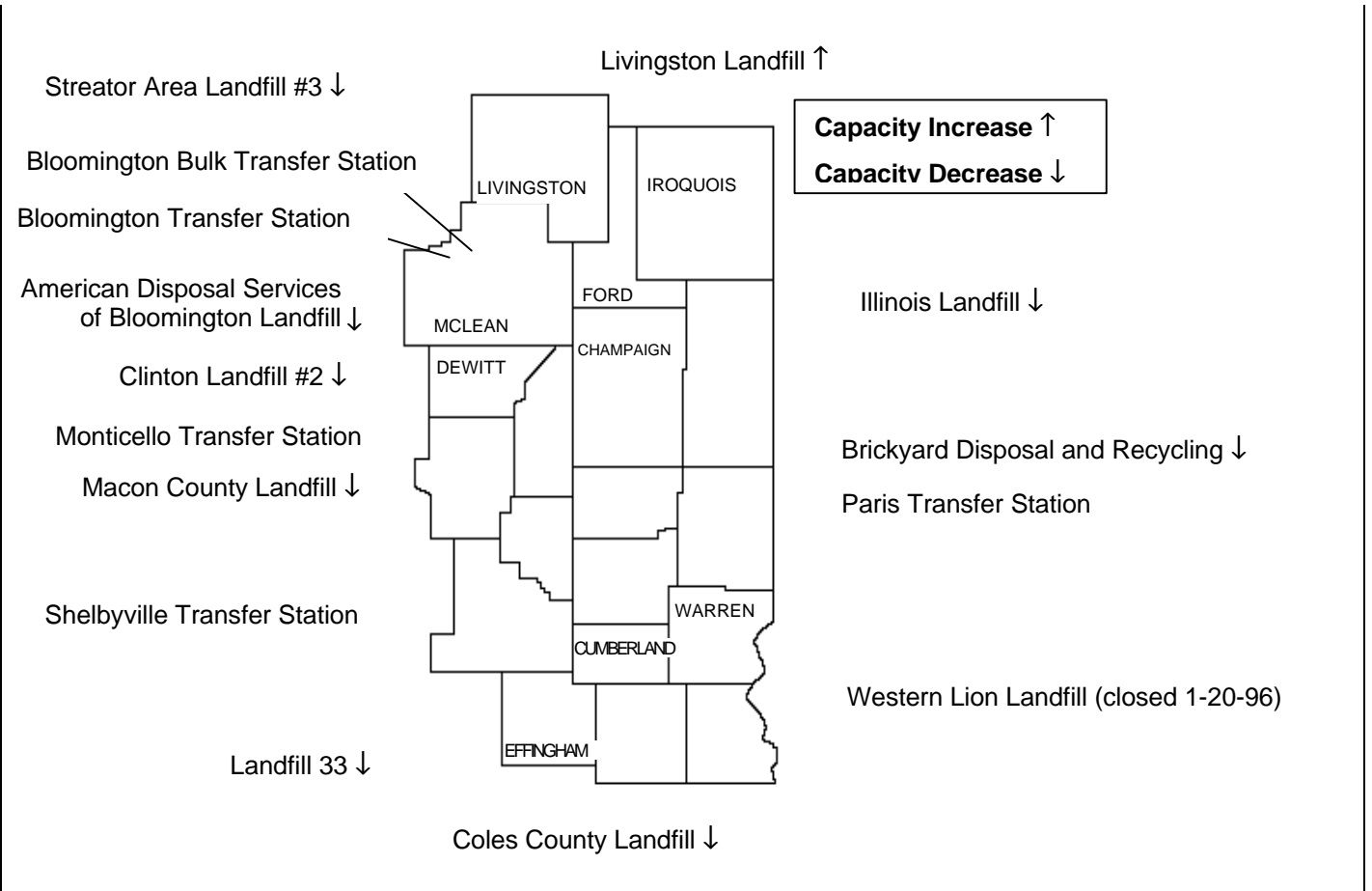


TWO OF THE STATE'S SEVEN REGIONS REPORTED GREATER landfill capacity than one million cubic yards at the end of 1997 than at the close of the previous year. Region Four showed an increase of 2.7 million gate cubic yards, or 45.8 percent, and Region Six (Metro E. St. Louis) had a gain of 1.2 million gate cubic yards, or 24.9 percent. Included in Region 4's figure is a 29 million in-place cubic yard expansion at Livingston Landfill, making it the second largest landfill in the state.

Two additional landfills in Region Four were granted permits for expansions totaling 16.5 million in-place cubic yards since the Agency required "snapshot" of available landfill capacity was taken on Jan. 1, 1998.

Illinois Landfill, Hoopeston, received a permit on Feb. 4, 1998, for a 15 million cubic yard expansion; and Macon County Landfill, Decatur, received a permit on June 1, 1998, for a 1.5 million cubic yard expansion.

With 57.5 million more cubic yards of capacity this year than last (a 112% increase) this Region is second to Region 3 (Peoria/Quad Cities) in Illinois in terms of capacity share.



Region Four: East Central Illinois

Livingston Landfill dominated waste receipts & capacity. . .

During 1997, Region Four's nine active landfills accepted 8.7 million gate cubic yards of wastes, an increase of some 2.7 million cubic yards over 1996's total, a 45.8% increase.

Livingston Landfill accepted 5.4 million gate cubic yards of wastes, or about 63 percent of wastes landfilled in the region. Livingston led the region and ranked first in the state in wastes received during the year and second in the state in terms of capacity.

Following sharp declines in wastes accepted in recent years, American Disposal Services of Bloomington Landfill was 54th of 56 landfills that accepted wastes in 1997. In 1994, this facility took in more than 300,000 cubic yards, a number that plummeted to 6,893 cubic yards in 1995, and dropped to 1,180 cubic yards in 1997. Formerly known as Sexton/McLean County Landfill, this facility was acquired by American Disposal Services of Illinois Inc. and renamed in December 1997.

Macon and Vermilion counties have delegated duties

The Illinois EPA has delegated inspection authority to the Macon County Solid Waste Management Department and the Vermilion County Health Department.

Region Four: East Central Illinois

Questions and Complaints

Region Four: East Central Illinois

American Disposal Services of Bloomington Landfill

County	McLean
Municipality	Bloomington
Location	West Oakland Avenue Road
Location	309-828-3913
Hours of operation	Mon.-Fri.: 7:30 a.m. - 3 p.m.; Sat.: 7:30 a.m. - 11 a.m.
Wastes accepted	Municipal, nonhazardous special
Tipping fee	\$8.35 per cubic yard
Owner	American Disposal Services of Illinois Inc.*
Operator	American Disposal Services of Illinois Inc.

*Formerly Sexton/McLean County Landfill; facility renamed in December 1997.

Facility Facts

Identification number	1130200042
Design capacity, airspace cu.yds.	1,900,000
Total permitted landfill area, acres	55
Permitted disposal area, acres	31
Highest permitted elevation, feet (msl)	788
Leachate monitoring stations	4
Groundwater monitoring wells	19
Methane collection system	None
Years remaining, estimated by landfill	10
Date/year to open — date/year to close	4-30-90 - 2007

Wastes Received: 1995, 1996, 1997

	TOTAL WASTES ACCEPTED			OUT-OF-STATE WASTES ACCEPTED		
	gate cu. yds.	tons	tons/day	gate cu. yds.	tons	% of total
1995	6,893	2,089	8	0	0	0
1996	2,500	758	3	0	0	0
1997	1,180	358	1	0	0	0

Remaining Capacities: Jan. 1, 1997, and Jan. 1, 1998

1997 certified gate cu. yds. (tons)	1,654,000	(501,000)
1998 certified gate cu. yds. (tons)	1,650,000	(500,000)

Audits and Inspections

Solid Waste Mgt. Fees paid in 1997	\$125
Last audited by Illinois EPA	7-16-96
Facility inspected by	tons

Brickyard Disposal and Recycling

County	Vermilion
Municipality	Danville
Location	601 E. Brickyard Road
Location	217-431-3242
Hours of operation	Mon.-Fri.: 7 a.m. - 3:45 p.m.; Sat.: 7 a.m. - 11:45 a.m.
Wastes accepted	Municipal, nonhazardous special
Tipping fee	\$25.00 per ton
Owner	Brickyard Disposal and Recycling*
Operator	Brickyard Disposal and Recycling

*A subsidiary of Allied Waste Industries Inc.

Facility Facts

Identification number	1838040029
Design capacity, airspace cu.yds.	N/A
Total permitted landfill area, acres	293
Permitted disposal area, acres	154
Highest permitted elevation, feet (msl)	716
Leachate monitoring stations	6
Groundwater monitoring wells	31
Methane collection system	None
Years remaining, estimated by landfill	33
Date/year to open — date/year to close	12-31-72 - 2031

Wastes Received: 1995, 1996, 1997

	TOTAL WASTES ACCEPTED			OUT-OF-STATE WASTES ACCEPTED		
	gate cu. yds.	tons	tons/day	gate cu. yds.	tons	% of total
1995	476,503	144,395	555			

Illinois Landfill

County	Vermilion
Municipality	Hoopeston
Location	County Road 4000 North
Location	217-442-5553
Hours of operation	Mon.-Fri.: 7 a.m. - 3:30 p.m.; Sat.: 7 a.m. - 11:30 a.m.
Wastes accepted	Municipal, nonhazardous special
Tipping fee	\$9 per cubic yard
Owner	Illinois Landfill Inc.*
Operator	Illinois Landfill Inc.

*A subsidiary of Allied Waste Industries Inc.

Facility Facts

Identification number	1830450009
Design capacity, airspace cu.yds.	N/A
Total permitted landfill area, acres	53 (seeking 117 additional; will grow to 170)
Permitted disposal area, acres	40 (seeking 84 additional; will grow to 124)
Highest permitted elevation, feet (msl)	806 (eventual)
Leachate monitoring stations	6 (eventual)
Groundwater monitoring wells	15 (eventual)
Methane collection system	Gas-to-energy (planned)
Years remaining, estimated by landfill	2
Date/year to open — date/year to close	12-31-91 - 1999*

[Redacted]

[Redacted]

[Redacted]

[Redacted]

[Redacted]

[Redacted]

Landfill 33

County	Effingham
Municipality	Effingham
Location	1713 S. Willow
Location	217-342-3747
Hours of operation	Mon.-Fri.: 7 a.m. - 3 p.m.; Sat.: 7 a.m. - 11 a.m.
Wastes accepted	Municipal, nonhazardous special
Tipping fee	\$10 per cubic yard
Owner	Landfill 33 Ltd.*
Operator	Landfill 33 Ltd.**

*Mildred Wendt Estate, legal owner. **Richard Deibel, certified operator.

Facility Facts

Identification number	0498100007
Design capacity, airspace cu.yds.	N/A
Total permitted landfill area, acres	80
Permitted disposal area, acres	41
Highest permitted elevation, feet (msl)	602
Leachate monitoring stations	5
Groundwater monitoring wells	21
Methane collection system	None
Years remaining, estimated by landfill	12
Date/year to open — date/year to close	1981 - 2022

Wastes Received: 1995, 1996, 1997

<u>TOTAL WASTES ACCEPTED</u>			<u>OUT-OF-STATE WASTES ACCEPTED</u>		
gate cu. yds.	tons	tons/day	gate cu. yds.	tons	% of total

Livingston Landfill

County	Livingston
Municipality	Pontiac
Location	Rowe Road, west of Route 23
Location	815-844-3054
Hours of operation	Mon.-Sat.: 5:30 a.m. - 6:30 p.m.
Wastes accepted	Municipal, nonhazardous special
Tipping fee	\$23 per ton
Owner	American Disposal Services of Illinois Inc.*
Operator	American Disposal Services of Illinois Inc.

*County Disposal (Illinois) Inc. merged into American Disposal Services of Illinois Inc. in early 1998.

Facility Facts

Identification number	1058210002
Design capacity, airspace cu.yds.	34,995,000
Total permitted landfill area, acres	550
Permitted disposal area, acres	252
Highest permitted elevation, feet (msl)	785
Leachate monitoring stations	36
Groundwater monitoring wells	14
Methane collection system	Gas-to-energy (under construction)
Years remaining, estimated by landfill	12
Date/year to open — date/year to close	1978 - 2010

Wastes Received: 1995, 1996, 1997

	TOTAL WASTES ACCEPTED			OUT-OF-STATE WASTES ACCEPTED		
	gate cu. yds.	tons	tons/day	gate cu. yds.	tons	% of total
1995	2,126,447	644,378	2,478	2,551	773	<1
1996	2,855,962	865,443	3,329	3,830	1,160	<1
1997	5,447,732	1,650,828	6,349	13,520*	4,097	<1

*State of origin: Indiana

Remaining Capacities: Jan. 1, 1997, and Jan. 1, 1998

1997 certified gate cu. yds. (tons)	3,865,000	(1,171,000)
1998 certified gate cu. yds. (tons)	66,496,000*	(20,150,000)

*Included is a 29-million in-place cubic-yard expansion permit granted on 2-19-97.

Audits and Inspections

Solid Waste Mgt. Fees paid in 1997	\$1,556408.96 -

Macon County Landfill

County	Macon
Municipality	Decatur
Location	Bear and Hill Road
Location	217-963-2976
Hours of operation	Mon.-Fri.: 6 a.m. - 3 p.m.; Sat.: 7 a.m. - 1:30 p.m.
Wastes accepted	Municipal, nonhazardous special
Tipping fee	\$24 per ton
Owner	Macon County Landfill Corp.
	Macon County Landfill Corp.

[Redacted]

[Redacted]

[Redacted]

[Redacted]

[Redacted]

[Redacted]

[Redacted]

[Redacted]

[Redacted]

[Redacted]

[Redacted]

[Redacted]

[Redacted]

[Redacted]

[Redacted]

Blank lined page with five redacted sections.

Western Lion Landfill (closed)

County	Coles
Municipality	Charleston
Location	North Loxa Road
Location	217-235-0240
Hours of operation	N/A
Wastes accepted	Municipal, nonhazardous special
Tipping fee	N/A
Owner	Western Lion Ltd.
Operator	Western Lion Ltd.

Facility Facts

Identification number	0298050006
Design capacity, airspace cu.yds.	N/A
Total permitted landfill area, acres	45
Permitted disposal area, acres	26
Highest permitted elevation, feet (msl)	N/A
Leachate monitoring stations	N/A
Groundwater monitoring wells	4
Methane collection system	None
Years remaining, estimated by landfill	0
Date/year to open — date/year to close	1979 - 1-20-96

Wastes Received: 1995, 1996, 1997

	TOTAL WASTES ACCEPTED			OUT-OF-STATE WASTES ACCEPTED		
	gate cu. yds.	tons	tons/day	gate cu. yds.	tons	% of total
1995	54,013	16,368	63	0	0	0
1996	1,575	477	24	0	0	0
1997	0	0	0	0	0	0

Remaining Capacities: Jan. 1, 1997, and Jan. 1, 1998

1997 certified gate cu. yds. (tons)	tons)

[Redacted]

[Redacted]

[Redacted]

[Redacted]

Monticello Transfer Station

County	Piatt
Municipality	Monticello
Location	Allerton Road near William Street (at Monticello Landfill)
Location	N/A
Hours of operation	Limited*
Wastes accepted	Municipal
Tipping fee	N/A
Owner	City of Monticello
Operator	City of Monticello

*Open one week each year for clean-up days.

Facility Facts

Identification number	1478040003
Opened, year	1984
Facility acreage	1.8

Wastes Received: 1996, 1997

	<u>Tons per year</u>	<u>Tons per day (average)</u>
1996	1,320	N/A
1997	1,320	N/A

Inspections

Facility inspected by	Illinois EPA, Champaign Regional Office
------------------------------	---

Contacts

Owner

City of Monticello
210 N. Hamilton, Box 437
Monticello 61856
217-762-2583

Operator

City of Monticello
210 N. Hamilton, Box 437
Monticello 61856
217-762-2583



	<u>Tons per day (average)</u>	
	<i>Nonhazardous Solid Waste Management and Landfill Capacity in Illinois: 1997</i>	
1996	11,745	45
1997	11,745	45

Inspections

Facility inspected by Illinois EPA, Champaign Regional Office

Contacts

Owner
City of Paris
City Building
Paris 61944
217-465-7601

Operator
Ingrum Waste Disposal
501 Grandview Ave.
Paris 61944
217-465-3335



Shelbyville Disposal Service Transfer Station

County	Shelby
Municipality	Shelbyville
Location	West Route 16
Location	217-744-5625
Hours of operation	Mon. - Fri.: 5:30 a.m. - 3 p.m.; Sat.: 5:30 a.m. - noon
Wastes accepted	Municipal
Tipping fee	N/A
Owner	Shelbyville Disposal Service Inc.
Operator	Shelbyville Disposal Service Inc.

Facility Facts

Identification number	1738170003
Opened, year	1984
Facility acreage	1

Wastes Received: 1996, 1997

	<u>Tons per year</u>	<u>Tons per day (average)</u>
1996	3,915	15
1997	4,605	15

Inspections

Facility inspected by	Illinois EPA, Champaign Regional Office
------------------------------	---

Contacts

Owner

Shelbyville Disposal Service Inc.
West Route 16, Box 143
Shelbyville 62565
217-774-5625

Operator

Shelbyville Disposal Service Inc.
West Route 16, Box 143
Shelbyville 62565
217-774-5625


[Redacted]

[Redacted]

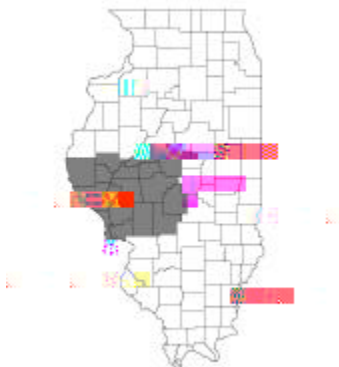
[Redacted]

[Redacted]

**Landfills
Transfer Stations
Compost Facilities**



Landfills and Transfer Stations: Active, Closed, Under Development



Region Five: West Central Illinois

Court-ordered closed landfill distorts capacity figures

As of Jan. 1, 1998, the region's landfills reported a total capacity of 70.8 million gate cubic yards, a 3.8 percent increase from the year before. However, about a sixth of this capacity has been frozen since Sangamon Valley Landfill, in Springfield, was closed by court order on Feb. 27, 1995. Nevertheless, the facility continues to report having 11.5 million gate cubic yards of certified capacity.

The facility is not formally closed and is regarded as inactive. It could re-open, providing it successfully completes a number of remedies that would satisfy the court. But until then, its capacity, which is 14th highest of 56 landfills reporting available space, remains inaccessible.

On the positive side, Five Oaks Recycling and Disposal Facility, Taylorville, ranked fourth in the state in available capacity. Five Oaks, along with 23rd place Pike County Landfill, in Baylis, have the potential to provide Region Five with at least 30 years of landfill capacity.

Three counties have delegation agreements

The Illinois EPA has delegated inspection authority to the Christian County Solid Waste Management Department, Montgomery County Health Department and Sangamon County Department of Public Health.

Delegation agreements authorize these agencies to conduct many of the duties that would otherwise have to be performed by the Illinois EPA field office: investigating and enforcing suspected violations of land pollution laws and reports of open dumping, and inspecting landfills, transfer stations and compost facilities permitted through the Agency's Bureau of Land. (Inspections also include industrial landfills, or monofills, and landfills that closed prior to 1994; these facilities are not included in this report.)

Counties	17
Area (square miles)	9,408
Population (est.)	562,783
Landfill life expectancy	
Years remaining	34.9 ♦
Landfills	
Active in 1997	4
Inactive since 1995	1
Transfer Stations	
Active in 1997	3
Compost facilities	
Active in 1997	3

♦ Total remaining capacity (from table below) divided by total wastes accepted. Tells how long the region may be served by local landfills at current disposal rates, barring capacity adjustments, until capacity is depleted.

Landfills: Wastes Accepted 1997; Remaining Capacities Jan. 1, 1998

	Municipality	County	Wastes		Capacity		Disp. Area Acres	Close Year
			Cu. Yds.	Rank ¹	Cu. Yds.	Rank ²		
Five Oaks RDF ♦	Taylorville	Christian	1,291,385	6	43,847,000	4	175	2031
Litchfield-Hillsboro Landfill ♦	Litchfield	Montgomery	390,790	30	6,274,000	21	62	2014
Pike County Landfill ♦	Baylis	Pike	278,769	38	5,202,000	23	69	2016
RCS Landfill ♦	Jerseyville	Jersey	67,203	50	3,891,000	28	24	2055
<u>inactive</u> Sangamon Valley LF ³	Springfield	Sangamon	0	N/A	11,542,000	14	95	2035
Totals			2,028,147		70,756,000			

♦ Four landfills accepted out-of-state wastes during 1997 totalling 49,648 cubic yards, or 2% of the region's total.

¹ Standing among 56 landfills that accepted wastes during 1997.

² Standing among 56 landfills that reported capacity as of Jan. 1, 1998.

³ Court order issued Feb. 27, 1995, prohibits facility from taking wastes; facility continues to report available capacity.

Region Five: West Central Illinois

Questions and Complaints

Illinois EPA Region Five field office personnel investigate reports of suspected illegal waste disposal, and inspect the region's landfills, transfer stations and compost facilities, except in **Christian, Montgomery and Sangamon counties**, where joint responsibility has been delegated to local authorities.

Questions or complaints concerning pollution control facilities, open dumping or other incidents should be directed to the office having jurisdiction over the site:

Illinois EPA
4500 S. Sixth St.
Springfield, Ill. 62706

Region Five: West Central Illinois

The multi-year average for the full region, which includes recycling data reaching back to 1992, is also 22 percent. ♦

Municipal Waste

Municipal Wastes Recycled

County	Estimated Population as of 7-1-97	Waste Generated		Waste Recycled	
		Tons	PCD	Tons	Percent
Adams	67,851	69,573	6	18,274	26%
Brown ¹	6,345	2,965	2.7	90	3%
Calhoun	4,960	2,879	3.2	36	1%
Cass ¹	13,223	7,245	3	117	2%
Christian	34,608	24,648	3.9	7,009	28%
Greene	15,639	11,572	4.1	634	6%
Jersey	21,248	19,355	5	1,009	5%
Logan ^{1&2}	31,317	21,586	3.8	2,123	10%
Macoupin	49,214	18,307	2.1	1,338	7%
Mason ¹	16,885	9,193	3	242	3%
Menard	12,345	6,485	3.2	103	2%
Montgomery	30,992	17,436	3.1	2,989	17%
Morgan	36,056	28,252	4.3	6,245	22%
Pike ¹	17,287	9,709	3.1	293	3%
Sangamon ¹	191,597	252,104	7.5	72,947	29%
Schuyler ¹	7,625	4,217	3.1	112	3%
Scott ¹	5,591	3,192	3.1	85	3%
Totals	562,783	508,718		113,646	22% ³

¹ Has residential recycling ordinance.

² Has commercial recycling ordinance.

³ Regional average.

Five Oaks Recycling and Disposal Facility

County	Christian
Municipality	Taylorville
Location	890 E. 1500 North Road
Location	217-824-3942
Hours of operation	Mon.-Fri.: 7 a.m. - 3 p.m.; Sat.: 7 a.m. - 11 a.m.
Wastes accepted	Municipal, nonhazardous special, liquids for solidification
Tipping fee	\$20 per ton

[Redacted]

[Redacted]

[Redacted]

[Redacted]

[Redacted]

Litchfield-Hillsboro Landfill

County	Montgomery
Municipality	Litchfield
Location	Route 16 East, Box 97
Location	217-324-2811
Hours of operation	Mon.-Fri.: 7 a.m. - 4 p.m.
Wastes accepted	Municipal, nonhazardous special
Tipping fee	\$18.34 per ton
Owner	Envotech/Illinois Inc.*
Operator	Envotech/Illinois Inc.

[Redacted]

[Redacted]

[Redacted]

[Redacted]

[Redacted]

[Redacted]

[Redacted]

[Redacted]

RCS Landfill

County	Jersey
Municipality	Jerseyville
Location	1336 W. Crystal Lake Road
Location	618-656-6912
Hours of operation	Mon.-Fri.: 7 a.m. - 5 p.m.
Wastes accepted	Municipal, nonhazardous special
Tipping fee	\$24 per ton
Owner	RCS Inc.*
Operator	RCS Inc.

*A subsidiary of Allied Waste Industries Inc.

Facility Facts

Identification number	0830250012
Design capacity, airspace cu.yds	Allied1 TwOperat4-14112 Tc 0 Taycapacityi083025009.*

Sangamon Valley Landfill (inactive*)

County	Sangamon
Municipality	Springfield
Location	2565 Sandhill Road
Location	217-525-4030
Hours of operation	N/A
Wastes accepted	Municipal, nonhazardous special



[Redacted line]

[Redacted line]

[Redacted line]

Nonhazardous Solid Waste Management and Landfill Capacity in Illinois: 1997

[Redacted line]

[Redacted line]

[Redacted line]

U-Dump-It Transfer Station

County	Christian
Municipality	Pana
Location	412 N. Garfield
Location	N/A
Hours of operation	Mon. - Fri.: 7 a.m. - 4 p.m.; Sat.: 7:30 a.m. - 3 p.m.
Wastes accepted	Municipal
Tipping fee	\$55/ton
Owner	Waste Management of Illinois Inc.
Operator	Waste Management of Illinois Inc.

Facility Facts

Identification number	0218100002
Opened, year	1978
Facility acreage	2

Wastes Received: 1996, 1997

	<u>Tons per year</u>	<u>Tons per day (average)</u>
1996	6,264	24
1997	6,264	24

Inspections

Facility inspected by	Christian County Solid Waste Management Department
------------------------------	--

Contacts

Owner

Waste Management of Illinois Inc.
890 E. 1500 N. Road
Taylorville 62568
217-824-3942


Operator

Waste Management of Illinois Inc.
890 E. 1500 N. Road
Taylorville 62568
217-824-3942



**Landfills
Transfer Stations
Compost Facilities**

Region Six: Metropolitan East St. Louis



AS OF JAN. 1, 1998, THE REGION'S FIVE LANDFILLS reported a total capacity decline of 3.3 percent. The available capacity of 55 million gate cubic yards recorded for that date was 1.9 million gate cubic yards less than the volume reported one year earlier. This was the only region in the state to report a decline in capacity.

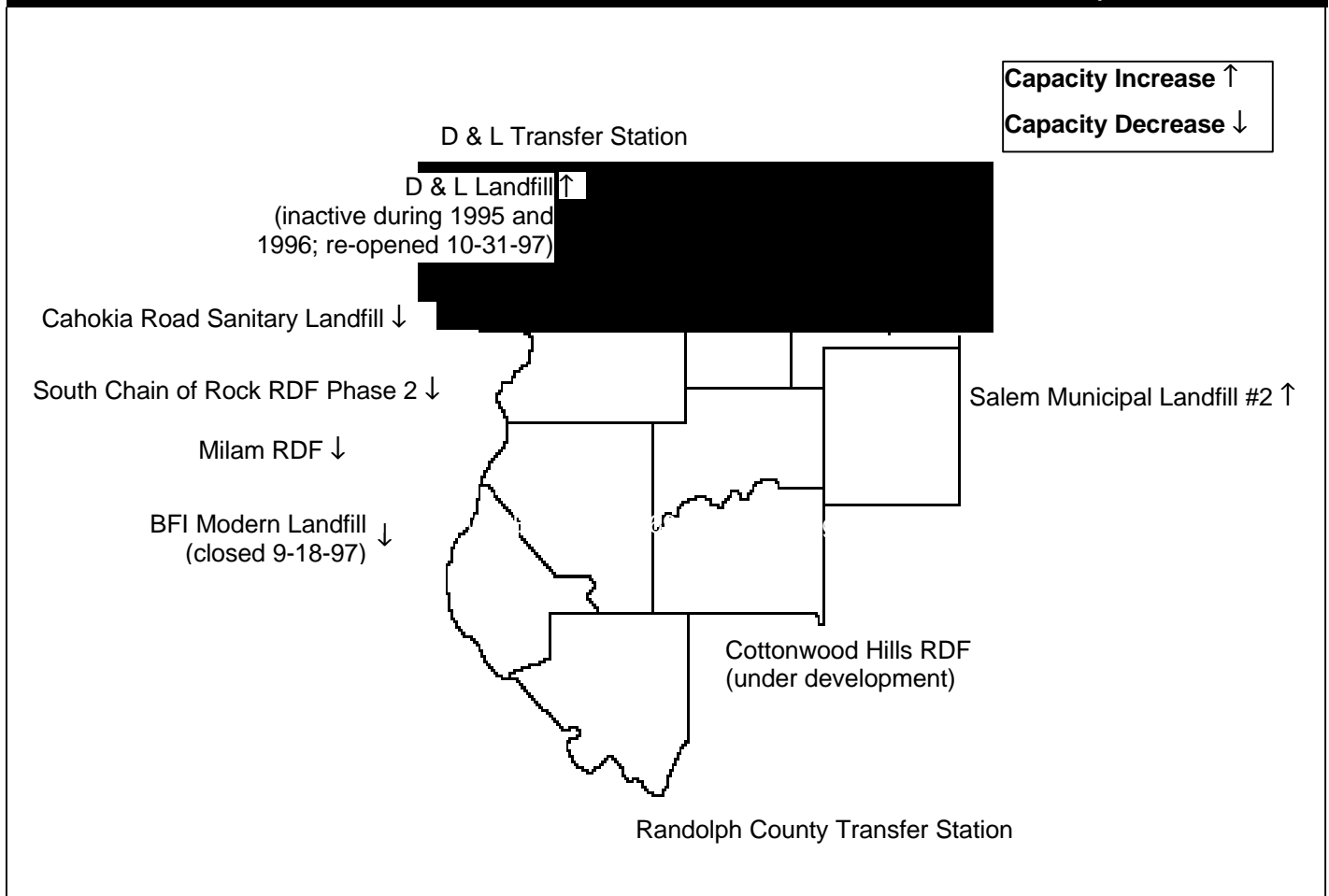
Included in these capacity figures is nine million gate cubic yards reported by D & L Landfill, in Greenville, a facility that re-opened in October 1997.

Sharper focus

Other percentages help bring this snapshot into sharper focus: Region Six, as of Jan. 1, 1998, contributed 8.8 percent of the state's available landfill capacity; and during 1997, these facilities absorbed 14.9 percent of solid wastes landfilled statewide.

The 6 million gate cubic yards of wastes landfilled in the Region in 1997 were more than 1.2 million gate cubic yards, or 24.9 percent more than the previous year. As might be expected, Metropolitan

Landfills and Transfer Stations: Active, Closed, Under Development





Region Six: Metropolitan East St. Louis

Questions and Complaints

Illinois EPA region Six field office personnel investigate reports of suspected illegal waste disposal, and inspect the region's landfills, transfer stations and compost facilities, except in **Madison and St. Clair counties**, where joint responsibility has been delegated to local authorities.

Questions or complaints concerning pollution control facilities, open dumping or other incidents should be directed to the office having jurisdiction over the site:

Illinois EPA
2009 Mall St.
Collinsville, Ill. 62234
Phone: 618-346-5120
Fax: 618-346-5155

Madison County Environmental Dept.
157 N. Main, Suite 254
Edwardsville, Ill. 62025
Phone: 618-692-7040 Ext. 4663
Fax: 618-692-8982

St. Clair County Health Department
19 Public Square, Suite 150
Belleville, Ill. 62220
Phone: 618-233-7769
Fax: 618-236-0676

Fully 66 percent of wastes interred in 1997 at Milam RDF, East St. Louis came from out-of-state; at South Chain of Rocks RDF, Granite City it was 56 percent; and 17 percent at BFI Modern Landfill, Belleville, now closed.

Milam RDF had the distinction of ranking second in the state in quantities of wastes disposed during 1997, and sixth in available capacity as of Jan. 1, 1998.

Madison and St. Clair counties conduct inspections

The Illinois EPA has delegated inspection authority to the Madison County Environmental Department and the St. Clair County Health Department.

Delegation agreements authorize these agencies to conduct many of the duties that would otherwise be performed by the Illinois EPA field office: investigating and enforcing suspected violations of land pollution laws and reports of open dumping, and inspecting landfills, transfer stations and compost facilities permitted through the Agency's Bureau of Land.

(Inspections also include industrial landfills, or monofills, and landfills that closed prior to 1995; these facilities are not included in this report.)

Madison County has two landfills, and St. Clair has three — one active, one that closed in 1997, and one that plans to open in the near future. Both counties have three compost facilities each, but no transfer stations.

Two transfer stations vied for business

Two transfer stations in Region Six reported handling more than 76,000 tons of wastes during 1997, an amount equivalent to one percent of the wastes landfilled in the region. Three other transfer stations didn't voluntarily report the amount accepted.

Transfer Stations: Wastes Handled 1997

	Municipality	County	Tons
Bethalto Waste Transfer	Bethalto	Madison	N/A
D & L Disposal	Greenville	Bond	46,800
Granite City Landscape	Granite City	Madison	N/A
Nameoki Township	Granite City	Madison	N/A
Randolph County	Sparta	Randolph	29,982
Total			76,782

Composting followed familiar pattern

Eight compost facilities processed more than 70,000 tons of landscape wastes, an amount equal to about less than one percent of all wastes disposed in Region Six.

Region Six: Metropolitan East St. Louis

Typically, one facility tends to dominate composting activities. In this case, BFI Modern Landfill's site in Belleville composted 59 percent of the region's landscape wastes.

Compost Facilities: Wastes Accepted 1997

	Municipality	County	Tons
BFI Modern Landfill	Belleville	St. Clair	41,165
Cahokia Road Compost	Roxana	Madison	5,402
Centralia Landscape	Centralia	Marion	61
D & L Landfill	Greenville	Bond	N/A
Milam RDF	Madison	St. Clair	14,763
Nashville Municipal	Nashville	Washington	759
Red Bud Composting	Red Bud	Randolph	201
Salem Municipal LF #2	Salem	Marion	251
South Chain of Rocks	Madison	Madison	7,533
Total			70,135

Recycling rates varied from one to 32 percent

The Illinois EPA encourages but does not regulate recycling, and is not obligated to collect and report recycling data; it does, however, as a public service, seek this information from county recycling coordinators.

Recycling rates in Region Six ranged from a low of one percent to a high of 32 percent. Nearly half of this data was for 1990 and 1994, resulting in a regional average recycling rate of 26.5 percent. ♦

Municipal Wastes Recycled

County	Estimated Population as of 7-1-97	Waste Generated		Waste Recycled	
		Tons	PCD	Tons	Percent
Bond	17,070	6,577	2.4	1,217	18.5%
Clinton	35,367	17,215	2.7	3,184	18.5%
Fayette	21,604	19,657	5.1	4,158	21%

Madison¹ 258,641 278,093 278,0ET 41.28 301.68 0 rg /F3 9.12 TD -0.0206 Tc (Madi 5.04 TD /F3

BFI Modern Landfill (closed)

County	St. Clair
Municipality	Belleville
Location	3521 Centreville Ave.
Location	618-235-9625
Hours of operation	N/A
Wastes accepted	Municipal, nonhazardous special
Tipping fee	N/A
Owner	BFI Waste Systems of North America Inc.*
Operator	BFI Waste Systems of North America Inc.

*A subsidiary of Browning-Ferris Industries, Inc.

Facility Facts

Identification number	1630100022
Design capacity, airspace cu.yds.	12,300,000
Total permitted landfill area, acres	123
Permitted disposal area, acres	105
Highest permitted elevation, feet (msl)	585
Leachate monitoring stations	4
Groundwater monitoring wells	19
Methane collection system	Flares
Years remaining, estimated by landfill	0
Date/year to open — date/year to close	6-30-77 - 9-18-97

Wastes Received: 1995, 1996, 1997

	TOTAL WASTES ACCEPTED			OUT-OF-STATE WASTES ACCEPTED		
	gate cu. yds.	tons	tons/day	gate cu. yds.	tons	% of total
1995	65156	T92.4-10.8	TD 6 0	TD /1 (1995)35, /F5 1 rg6-11.04	TD Tc 0.00,678 1 rg69.841.04	T2 0 TB06(6

Cahokia Road Sanitary Landfill

County	Madison
Municipality	Roxana
Location	4600 Cahokia Road
Location	618-656-6912
Hours of operation	Mon.-Fri.: 5 a.m. - 4 p.m.; Sat.: 7 a.m. - noon
Wastes accepted	Municipal, nonhazardous special
Tipping fee	\$22.50 per ton
Owner	Laidlaw Waste Systems (Madison)*
Operator	Laidlaw Waste Systems (Madison)

*A subsidiary of Allied Waste Industries Inc.

Facility Facts

Identification number	1190900002
Design capacity, airspace cu.yds.	N/A
Total permitted landfill area, acres	104
Permitted disposal area, acres	72
Highest permitted elevation, feet (msl)	592
Leachate monitoring stations	1
Groundwater monitoring wells	14
Methane collection system	Flares
Years remaining, estimated by landfill	15
Date/year to open — date/year to close	1975 - 2012

Wastes Received: 1995, 1996, 1997

	TOTAL WASTES ACCEPTED			OUT-OF-STATE WASTES ACCEPTED		
	gate cu. yds.	tons	tons/day	gate cu. yds.	tons	% of total
1995	400,298	121,302	467	675	205	<1
1996	690,714	209,307	805	72,569	21,991	11
1997	897,211	271,882	1,046	17,776*	5,387	<1

*State of origin: Missouri

Remaining Capacities: Jan. 1, 1997, and Jan. 1, 1998

1997 certified gate cu. yds. (tons)	13,933,000	(4,222,000)
1998 certified gate cu. yds. (tons)	13,220,000	(4,006,000)

Audits and Inspections

Solid Waste Mgt. Fees paid in 1997	\$161,629
Last audited by Illinois EPA	6-18-96
Facility inspected by	Madison County Environmental Department

Contacts

Owner

Laidlaw Waste Systems (Madison)*
4600 Cahokia Road, Box 97
Roxana, Ill. 62084
618-656-6912

Operator

Laidlaw Waste Systems (Madison)
4600 Cahokia Road, Box 97
Roxana, Ill. 62084
618-656-6912

*A subsidiary of Allied Waste Industries Inc., 15880 N. Greenway Hayden Loop, Suite 100, Scottsdale, Ariz. 85260 • 602-423-2946. Regional office: 13570 St. Charles Rock Road, Bridgeton, Mo. 63044 • 314-739-1919.

Cottonwood Hills RDF (under development)

County	St. Clair
Municipality	Marissa
Location	1 mile Northwest of Marissa
Location	708-409-3548
Hours of operation	Mon.-Fri.: 6 a.m. - 5 p.m.; Sat.: 7 a.m. - noon
Wastes accepted	Municipal, nonhazardous special
Tipping fee	N/A
Owner	Village of Marissa
Operator	Waste Management of Illinois Inc.

Facility Facts

Identification number	1630755017
Design capacity, airspace cu.yds.	42,000,000
Total permitted landfill area, acres	437*
Permitted disposal area, acres	

[Redacted]

[Redacted]

[Redacted]

[Redacted]

D & L Landfill

County	Bond
Municipality	Greenville
Location	900 Willard St.
Location	618-664-2819
Hours of operation	Mon.-Fri.: 7 a.m. - 4 p.m.
Wastes accepted	Municipal, nonhazardous special
Tipping fee	\$18 per ton
Owner	D & L Landfill Inc.
Operator	D & L Landfill Inc.

Facility Facts

Identification number	0050050001
Design capacity, airspace cu.yds.	N/A
Total permitted landfill area, acres	100*
Permitted disposal area, acres	62
Highest permitted elevation, feet (msl)	600
Leachate monitoring stations	1
Groundwater monitoring wells	26
Methane collection system	None
Years remaining, estimated by landfill	29
Date/year to open — date/year to close	1974 - 2026

*Development permit issued 2-7-95. Facility reopened 10-31-97.

Wastes Received: 1995, 1996, 1997

	TOTAL WASTES ACCEPTED			OUT-OF-STATE WASTES ACCEPTED		
	gate cu. yds.	tons	tons/day	gate cu. yds.	tons	% of total
1995	0	0	0	0	0	0
1996	0	0	0	0	0	0
1997	2,517	763	<1	11	3	<1

State of origin: Missouri

Remaining Capacities: Jan. 1, 1997, and Jan. 1, 1998

1997 certified gate cu. yds. (tons)	9,002,000	(2,728,000)
1998 certified gate cu. yds. (tons)	9,088,000	(2,754,000)

Audits and Inspections

Solid Waste Mgt. Fees paid in 1997	\$500
Last audited by Illinois EPA	N/A
Facility inspected by	Illinois EPA, Collinsville Regional Office

Contacts

Owner

D & L Landfill Inc.
Rural Route 3, Box 59, 900 Willard St.

Operator

D & L Landfill Inc.
Rural Route 3, Box 59, 900 Willard St.

D & Box 56 TD (0) T2 193aD (Rural er

Salem Municipal Landfill

County _____
Municipality _____
Location _____
Location _____
Hours of operation _____ 0.316 Tc -Mon.-Fri. in 8 a.m. - 3 p.m. 618-54791 #2
Name _____

Submitted to Municipal Area, address L149j -6n

Blank lined writing paper with five bolded horizontal lines.

Bethalto Waste Transfer Facility

County	Madison
Municipality	Bethalto
Location	Albers Lane & Culp Lane
Location	608-377-8013
Hours of operation	By appointment
Wastes accepted	Bulk municipal
Tipping fee	N/A

D & L Disposal Transfer Station

County	Bond
Municipality	Greenville
Location	900 Willard St.
Location	618-664-3185
Hours of operation	Mon. - Sat.: 5 a.m. - 8 p.m.
Wastes accepted	Municipal
Tipping fee	\$27.50/ton
Owner	D & L Disposal LLC
Operator	D & L Disposal LLC

Facility Facts

Identification number	0050055049
Opened, year	1994
Facility acreage	<1

Wastes Received: 1996, 1997

	<u>Tons per year</u>	<u>Tons per day (average)</u>
1996	66,555	256
1997	46,800	180

Inspections

Facility inspected by	Illinois EPA, Collinsville Regional Office
------------------------------	--

Contacts

Owner

D & L Disposal LLC
900 Willard St.
Greenville 62246
618-664-3185

Operator

D & L Disposal LLC
900 Willard St.
Greenville 62246
618-664-3185

Granite City Landscape Transfer (New)

County	Madison
Municipality	Granite City
Location	800 25th Street
Location	618-452-6222
Hours of operation	Spring & Fall, M - F: 8 a.m. - 4 p.m. Summer, M - F 8 a.m. - 8 p.m.
Wastes accepted	Landscape waste

Nameoki Township Transfer Station

County	Madison
Municipality	Granite City
Location	4250 Highway 162
Location	618-931-1230
Hours of operation	First Monday of the month
Wastes accepted	Bulk Municipal
Tipping fee	N/A
Owner	Nameoki Township
Operator	Lee Adams

Facility Facts

Identification number	1198130023
Opened, year	1992
Facility acreage	N/A

Wastes Received: 1996, 1997

	<u>Tons per year</u>	<u>Tons per day (average)</u>
1996	N/A	N/A
1997	N/A	N/A

Inspections

Facility inspected by	Madison County Environmental Dept.
------------------------------	------------------------------------

Contacts

Owner	Operator
Nameoki Township 4250 Highway 162 Granite City 62040 618-931-1230	Lee Adams 4250 Highway 162 Granite City 62040 618-931-1230

Randolph County Transfer Station

County	Randolph
Municipality	Sparta
Location	8384 Valley Steel Road
Location	618-433-2030
Hours of operation	Mon. - Fri.: 7 a.m. - 4 p.m.; Sat.: 7 a.m. - noon
Wastes accepted	Municipal, recyclables
Tipping fee	\$28.50/ton
Owner	Continental Waste Industries of Illinois Inc.*
Operator	Republic Industries Inc.

*A subsidiary of Republic Industries Inc.

Facility Facts

Identification number	1570600020
Opened, year	1994
Facility acreage	26.5

Wastes Received: 1996, 1997

	<u>Tons per year</u>	<u>Tons per day (average)</u>
1996	20,880	80
1997	29,982	98

Inspections

Facility inspected by	Illinois EPA, Collinsville Regional Office
------------------------------	--

Contacts

Owner

Continental Waste Industries of Illinois Inc.*
Rural Route 1, Box 750
DeSoto 62924
618-867-2356

Operator


Republic Industries Inc.
450 E. Las Olas Blvd.
Ft. Lauderdale, Fla. 33301
954-713-5200

**Landfills
Transfer Stations
Compost Facilities**

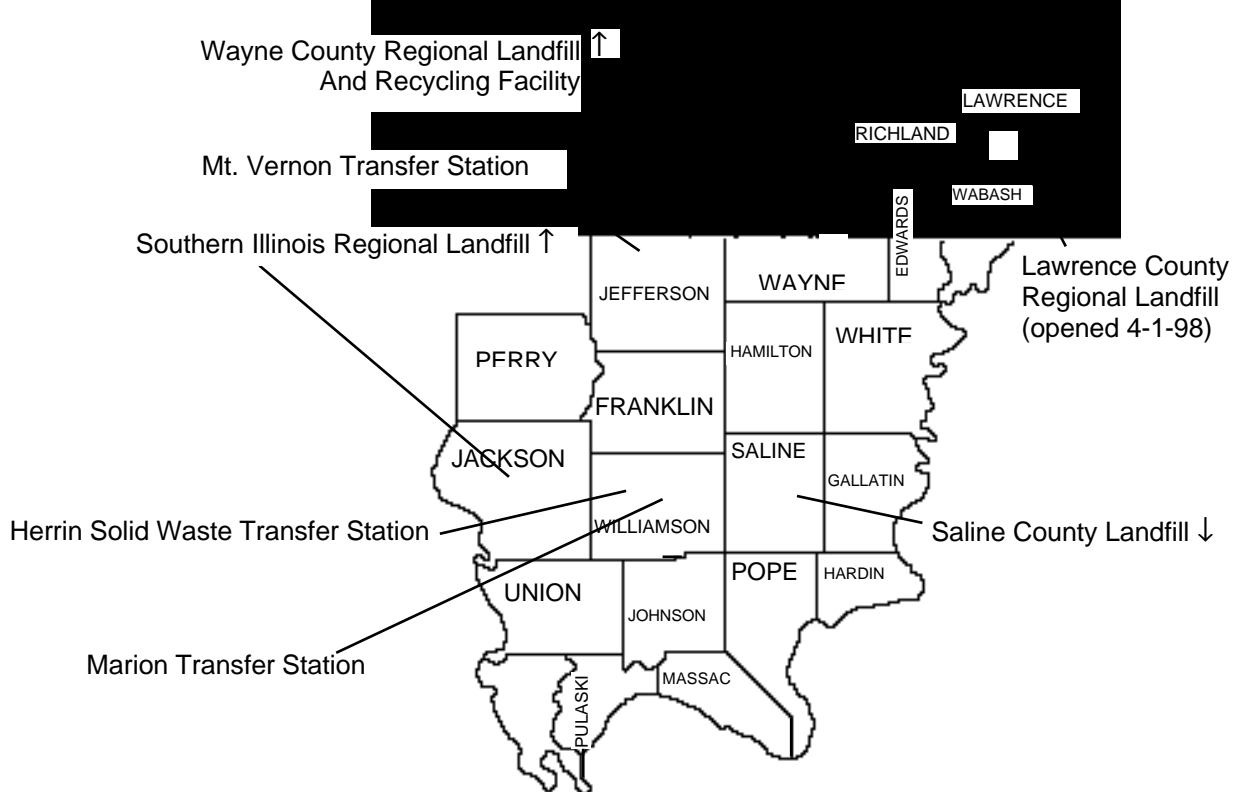
Region Seven: Southern Illinois

1997 vs. 1996

REGION SEVEN'S THREE ACTIVE LANDFILLS ACCEPTED 1.8 million gate cubic yards of wastes during 1997. This



Landfills and Transfer Stations: Active, Closed, Under Development



Region Seven: Southern Illinois

Louis), where out-of-state wastes comprised 50 percent of total wastes landfilled.

Capacity rose 41 percent

As of Jan. 1, 1998, the region's landfills reported a total capacity of 23.9 million gate cubic yards, for a 41 percent increase in regional capacity, some 6.9 million gate cubic yards more than what was reported on Jan. 1, 1997.

Most of this increase — 5.7 million cubic yards — came from expansions at Wayne County Landfill. Saline County Landfill, which had zeroed out in 1995, contributed 1.3 million cubic yards of new capacity. Southern Illinois Regional lost 1.1 million cubic yards.

New landfill opens in Lawrence County

Lawrence County Regional Landfill, in Bridgeport, opened its gates on April 1, 1998. The facility expects to operate for at least 20 years. The new landfill has an initial design capacity of 5.7 million airspace cubic yards, which is 1.1 million cubic yards less than Southern Illinois Regional Landfill's design capacity.

Airspace means the area occupied by all wastes placed in the landfill, all daily cover (six inches of soil or other authorized materials spread atop wastes at the end of the day to control odors and vermin), and the earthen cap sealing the landfill at the end of its operating life.

No near-term landfill closings

No landfills are expected to close in Region Seven by the end of 2000. Southern Illinois Regional Landfill indicated it may close in 2008; however, the facility has since begun building a new area that could extend the landfill's life by 10 years.

Counties	22
Area (square miles)	8,421
Population (est.)	437,271
Landfill life expectancy	
Years remaining	18.3
Landfills	
Active in 1997	3
Opened in 1998	1
Transfer Stations	
Active in 1997	3
Compost facilities	
Active in 1997	2

♦ Total remaining capacity (from table below) divided by total wastes accepted. Tells how long the region may be served by local landfills at current disposal rates, barring capacity adjustments, until capacity is depleted.

Landfills: Wastes Accepted 1997; Remaining Capacities Jan. 1, 1998

	Municipality	County	Wastes		Capacity		Disp. Area Acres	Close Year
			Cu. Yds.	Rank ¹	Cu. Yds.	Rank ²		
new Lawrence County Regional ³	Bridgeport	Lawrence	0	N/A	9,576,000	17	42	2018
Saline County Landfill ⁴	Harrisburg	Saline	422,000	28	946,000	47	21	2000
Southern Illinois Regional Landfill	DeSoto	Jackson	1,076,890	10	11,833,000	13	113.4	2008
Wayne County Landfill	Fairfield	Wayne	331,474	34	11,071,000	16	83	2021
Totals			1,830,364		33,426,000			

Three landfills accepted out-of-state wastes during 1997, totaling 273,719 cubic yards, or 15% of the region's total.


¹ Standing among 56 landfills that accepted wastes during 1997.

² Standing among 56 landfills that reported capacity as of Jan. 1, 1998.

³ Site opened 4-1-98 and reported capacity as of Jan. 1, 1998.

⁴ Local siting granted in 1997 for a 4.6 million cubic yard expansion that could extend landfill life by 21-years.





2042

Lawrence County Regional Landfill (new)

County	Lawrence
Municipality	Bridgeport
Location	Illinois Route 250, Road 550E
Location	N/A
Hours of operation	Mon.-Fri.: 7 a.m. - 4 p.m.; Sat.: 7 a.m.- noon
Wastes accepted	Municipal, nonhazardous special
Tipping fee	\$30 per ton
Owner	Lawrence County Disposal Centre Inc.
Operator	S & S Grading of Illinois Inc.*

*A subsidiary of Eastern Environmental Services Inc.

Facility Facts

Identification number	1010100002
Design capacity, airspace cu.yds.	5,700,000
Total permitted landfill area, acres	75
Permitted disposal area, acres	42
Highest permitted elevation, feet (msl)	620
Leachate monitoring stations	1
Groundwater monitoring wells	23
Methane collection system	None
Years remaining, estimated by landfill	20
Date/year to open — date/year to close	4-1-98 - 2018

Wastes Received: 1995, 1996, 1997

	TOTAL WASTES ACCEPTED			OUT-OF-STATE WASTES ACCEPTED		
	gate cu. yds.	tons	tons/day	gate cu. yds.	tons	% of total
1995	0	0	0	0	0	0
1996	0	0	0	0	0	0
1997	0	0	0	0	0	0

Remaining Capacities: Jan. 1, 1997, and Jan. 1, 1998

1997 certified gate cu. yds. (tons)	0	(0)
1998 certified gate cu. yds. (tons)	9,576,000*	(2,902,000)

*Landfill certification form submitted 5-12-98, after landfill opened.

Audits and Inspections

Solid Waste Mgt. Fees paid in 1997	N/A
Last audited by Illinois EPA	N/A
Facility inspected by	Illinois EPA, Marion Regional Office

Contacts

Owner

Lawrence County Disposal Centre Inc.
Rural Route 3, Box 892, Box 147
Sumner, Ill. 62466
888-936-9400

Operator

S & S Grading of Illinois Inc.*
Rural Route 3, Box 892, Box 147
Sumner, Ill. 62466
888-936-9400

*A subsidiary of Eastern Environmental Services Inc., 110 Lee St. West, Charleston, W.Va. 25302 • 304-345-6911.

Southern Illinois Regional Landfill

County	Jackson
Municipality	DeSoto
Location	1540 Landfill Road
Location	618-867-2356
Hours of operation	Mon.-Fri.: 6:30 a.m. - 4 p.m.; Sat.: 6:30 a.m. - noon
Wastes accepted	Municipal, nonhazardous special
Tipping fee	\$7.50 per cubic yard
Owner	Southern Illinois Regional Landfill Inc.*
Operator	Southern Illinois Regional Landfill Inc.

*A subsidiary of Republic Industries Inc.

Facility Facts

Identification number	0770200002
Design capacity, airspace cu.yds.	6,800,000*
Total permitted landfill area, acres	147
Permitted disposal area, acres	113.4
Highest permitted elevation, feet (msl)	525
Leachate monitoring stations	6
Groundwater monitoring wells	51
Methane collection system	Gas-to-energy (planned)
Years remaining, estimated by landfill	11
Date/year to open — date/year to close	1975 - 2008

*Includes 4.4-million-cubic-yard area under construction, which is expected to extend landfill life by 10 years.

Wastes Received: 1995, 1996, 1997

	TOTAL WASTES ACCEPTED			OUT-OF-STATE WASTES ACCEPTED		
	gate cu. yds.	tons	tons/day	gate cu. yds.	tons	% of total
1995	1,005,028	304,554	1,171	382,373	115,871	38
1996	845,462	256,201	985	541,319	164,036	64
1997	1,076,890	326,330	1,255	272,012*	82,428	25

*States of origin: Kentucky and Missouri

Remaining Capacities: Jan. 1, 1997, and Jan. 1, 1998

1997 certified gate cu. yds. (tons)	6,588,000	(1,996,000)
1998 certified gate cu. yds. (tons)	11,833,000	(3,586,000)

Audits and Inspections

Solid Waste Mgt. Fees paid in 1997	\$211,979
Last audited by Illinois EPA	7-9-96
Facility inspected by	Jackson County Health Department

Contacts

Owner

Southern Illinois Regional Landfill Inc.*
 1540 Landfill Road, Rural Route 1, Box 650
 DeSoto, Ill. 62924
 618-867-2356

Operator

Southern Illinois Regional Landfill Inc.
 1540 Landfill Road, Rural Route 1, Box 750
 DeSoto, Ill. 62924
 618-867-2356

*A subsidiary of Republic Industries Inc., 450 E. Las Olas Blvd., Fort Lauderdale, Fla. 33301 • 954-713-5200.

Wayne County Regional Landfill & Recycling Facility

County	Wayne
Municipality	Fairfield
Location	Illinois Route 15 W, Rural Route 1
Location	N/A
Hours of operation	Mon.-Fri.: 7 a.m. - 3 p.m.; Sat.: 7 a.m. - 11 a.m.
Wastes accepted	Municipal, nonhazardous special
Tipping fee	\$26 per ton
Owner	Daubs Landfill Inc.*
Operator	Daubs Landfill Inc.

*A subsidiary of Allied Waste Industries Inc.

Facility Facts

Identification number	1918040003
Design capacity, airspace cu.yds.	N/A
Total permitted landfill area, acres	183
Permitted disposal area, acres	83
Highest permitted elevation, feet (msl)	530
Leachate monitoring stations	4
Groundwater monitoring wells	32
Methane collection system	Flares (planned)
Years remaining, estimated by landfill	33
Date/year to open — date/year to close	1989 - 2021

Wastes Received: 1995, 1996, 1997

	TOTAL WASTES ACCEPTED			OUT-OF-STATE WASTES ACCEPTED		
	gate cu. yds.	tons	tons/day	gate cu. yds.	tons	% of total
1995	386,428	117,099	450	21,841	6,618	6
1996	348,345	105,559	295	696	211	<1
1997	331,474	100,447	386	1,684*	510	1

*States of origin: Indiana, Missouri

Remaining Capacities: Jan. 1, 1997, and Jan. 1, 1998

1997 certified gate cu. yds. (tons)	9,004,000*	(2,728,000)
1998 certified gate cu. yds. (tons)	11,071,000	(3,355,000)

*Includes expansion of 3.2 million cubic yards; Agency permit issued 8-8-96.

Audits and Inspections

Solid Waste Mgt. Fees paid in 1997	\$36,847
Last audited by Illinois EPA	8-28-97
Facility inspected by	Wayne County Health Department

Contacts

Owner

Daubs Landfill Inc.*
Box 391
Fairfield, Ill. 62837
618-842-4294

Operator

Daubs Landfill Inc.
Box 391
Fairfield, Ill. 62837
618-842-4294

*A subsidiary of Allied Waste Industries Inc., 15880 N. Greenway Hayden Loop, Suite 100, Scottsdale, Ariz. 85260 • 602-423-2946. Regional office: 13570 St. Charles Rock Road, Bridgeton, Mo. 63044 • 314-739-1919.

Herrin Solid Waste Transfer Station

County	Williamson
Municipality	Herrin
Location	Cemetery Road & College Street
Location	N/A
Hours of operation	Mon. - Fri.: 6 a.m. - 3 p.m.; Sat.: 8 a.m. - 11:30 a.m.
Wastes accepted	Municipal
Tipping fee	\$32/ton
Owner	City of Herrin
Operator	Southern Illinois Transfer Stations Inc.

Facility Facts

Identification number	1990400014
Opened, year	1994
Facility acreage	3.4

Wastes Received: 1996, 1997

	<u>Tons per year</u>	<u>Tons per day (average)</u>
1996	54,810	211
1997	54,810	211

Inspections

Facility inspected by	Illinois EPA, Marion Regional Office
------------------------------	--------------------------------------

Contacts

Owner

City of Herrin
300 N. Park Ave.
Herrin 62948
618-942-6166

Operator

Southern Illinois Transfer Stations Inc.
1400 S. Main St.
Harrisburg 62946
618-942-2279

Marion Transfer Station

County	Williamson
Municipality	Marion
Location	1410 W. Longstreet Road
Location	618-549-0422
Hours of operation	Mon. - Fri.: 8 a.m. - 4 p.m.; Sat.: 8 a.m. - noon
Wastes accepted	Municipal
Tipping fee	\$28.50/ton
Owner	City of Marion
Operator	Continental Waste Industries of Illinois Inc.*

*A subsidiary of Republic Industries Inc.

Facility Facts

Identification number	1998560011
Opened, year	1987
Facility acreage	2.9

Wastes Received: 1996, 1997

	<u>Tons per year</u>	<u>Tons per day (average)</u>
1996	5,220	20
1997	10,923	36

Inspections

Facility inspected by	Illinois EPA, Marion Regional Office
------------------------------	--------------------------------------

Contacts

Owner	Operator
City of Marion 100 Tower Square Plaza Marion 62959 618-997-2592	Continental Waste Industries of Illinois Inc.* Rural Route 1, Box 750 DeSoto 62954 618-867-2356

*A subsidiary of Republic Industries Inc., 450 E. Las Olas Blvd., Ft. Lauderdale, Fla. 33301 * 954-713-5200

Mt. Vernon Transfer Station

County	Jefferson
Municipality	Mt. Vernon
Location	1106 Rackaway
Location	618-242-3654
Hours of operation	Mon. - Fri.: 6 a.m. - 10 p.m.; Sat.: 7 a.m. - 1 p.m.
Wastes accepted	Municipal*
Tipping fee	\$28.50/ton
Owner	Continental Waste Industries of Illinois Inc.*
Operator	Continental Waste Industries of Illinois Inc.

*A subsidiary of Republic Industries Inc.

Facility Facts

Identification number	0818100011
Opened, year	1985
Facility acreage	7.81

*Restricted to wastes generated within Mt. Vernon's city limits.

Wastes Received: 1996, 1997

	<u>Tons per year</u>	<u>Tons per day (average)</u>
1996	20,880	80
1997	22,212	72

Inspections

Facility inspected by	Illinois EPA, Marion Regional Office
------------------------------	--------------------------------------

Contacts

Owner	Operator
Continental Waste Industries of Illinois Inc.*	Continental Waste Industries of Illinois Inc.

**Solid Waste Landfill
Owners and Operators
Alphabetic by Facility**

Appendix A: Solid Waste Landfill Owners and Operators

	Municipality	Owner	Operator	Status	Page
American Disp. Serv. Landfill	Bloomington	American Disposal Services of Illinois	American Disposal Services of Illinois	A	R4.6
Beecher Development Co. LF	Beecher	Beecher Development Co.	John Sexton Contractors Co.	C	R2.9
BFI Modern Landfill	Belleville	BFI Wst. Stms. of North America Inc. ¹	BFI Wst. Stms. of North America Inc. ¹	C	R6.6
BFI-Davis Junction Landfill	Davis Junction	BFI Wst. Stms. of North America Inc. ¹	BFI Wst. Stms. of North America Inc. ¹	C	R1.6
Brickyard Disp. & Recyc.	Danville	Allied Waste Industries Inc.	Allied Waste Industries Inc.	A	R4.7
Cahokia Road Sanitary Landfill	Roxana	Laidlaw Waste Systems (Madison)	Laidlaw Waste Systems (Madison)	A	R6.7
CDT Landfill	Joliet	CDT Landfill Corp.	CDT Landfill Corp.	A	R2.10
CID Recyc. & Disp. Facility #3	Calumet City	Waste Management of Illinois Inc.	Waste Management of Illinois Inc.	A	R2.11
CID Recyc. & Disp. Facility #4	Calumet City	Waste Management of Illinois Inc.	Waste Management of Illinois Inc.	A	R2.12
Clinton Landfill #2	Clinton	Clinton Landfill Inc. #2 ²	Clinton Landfill Inc. #2 ²	A	R4.8
Coles County Landfill	Charleston	Laidlaw Waste Systems Inc.	Laidlaw Waste Systems Inc.	A	R4.9
Community Landfill	Morris	City of Morris A	Community Landfill Co. A	R2.12	A R2.13
Congress Development Co. LF	Hillside	Congress Development Co.	C124 612	R2.4	

1

**Solid Waste Landfill
Owners and Operators
Alphabetic by County**

Appendix B: Solid Waste Landfill Owners and Operators

County Municipality	Facility Identification No.	Owner	Operator
Bond Greenville	D & L Landfill 0050050001 (re-opened 10-31-97)	D & L Landfill Inc. Rural Route 3, Box 59, 900 Willard St. Greenville, Ill. 62246 618-664-2819	D & L Landfill Inc. Rural Route 3, Box 59, 900 Willard St. Greenville, Ill. 62246 618-664-2819
Christian Taylorville	Five Oaks Recycling and DispTD 0.011135.52 6610 -10.32 TD -0.86 Tc -00.0125 Tc 0 Tw (0050050001) Tj21 -1311081.oner		

Appendix B: Solid Waste Landfill Owners and Operators

County Municipality	Facility Identification No.	Owner	Operator
Lake Grayslake	Countryside Landfill 0970250003	USA Waste Services Inc. 31725 N. Route 83, Box 342 Grayslake, Ill. 60030 847-223-2722	USA Waste Services Inc. 31725 N. Route 83, Box 342 Grayslake, Ill. 60030 847-223-2722
Lake Libertyville	Lake County Grading Co. Landfill 0970900001 (closed 8-22-95)	Lake County Grading Co. Routes 21 and 120, Box I Libertyville, Ill. 60048 847-362-2590	Lake County Grading Co. Routes 21 and 120, Box I Libertyville, Ill. 60048 847-362-2590
Lake Zion	Winthrop Harbor/BFI #1 - Phase B 0978020001 (closed 7-18-97)	BFI Wst. Stms. of North America Inc. 701 Green Bay Road Zion, Ill. 60099 847-746-5777	BFI Wst. Stms. Of North America Inc. 701 Green Bay Road Zion, Ill. 60099 847-746-5777
Lake Zion	Zion Landfill 0978020002 (opened 5-26-98)	BFI Wst. Stms. of North America Inc. 701 Green Bay Road Zion, Ill. 60099 847-746-5777	BFI Wst. Stms. Of North America Inc. 701 Green Bay Road Zion, Ill. 60099 847-746-5777
LaSalle Ottawa	LandComp Landfill 0990808103 (opened 11-6-98)	LandComp Corp. Box 520 Ottawa, Ill. 61350 815-434-1808	LandComp Corp. Box 520 Ottawa, Ill. 61350 815-434-1808
LaSalle Ottawa	States Land Improvement #2 0990800017 (closed 9-18-97)	States Land Improvement Corp. Box 520 Ottawa, Ill. 61350-0520 815-434-1808	States Land Improvement Corp. Box 520 Ottawa, Ill. 61350-0520 815-434-1808

Lawrence
Bridgeport

Appendix B: Solid Waste Landfill Owners and Operators

County Municipality	Facility Identification No.	Owner	Operator
Madison Roxana	Cahokia Road Sanitary Landfill 1190900002	Laidlaw Waste Systems (Madison) 4600 Cahokia Road, Box 97 Roxana, Ill. 62084 618-656-6912	Laidlaw Waste Systems (Madison) 4600 Cahokia Road, Box 97 Roxana, Ill. 62084 618-656-6912
Madison Granite City	South Chain of Rocks RDF-Phase 2 1198010002	Waste Management of Illinois Inc. 3399 W. Chain of Rocks Road Granite City, Ill. 62040 618-797-0405	Waste Management of Illinois Inc. 3399 W. Chain of Rocks Road Granite City, Ill. 62040 618-797-0405

Marion

84 -9.12 TD /F2 7./F3 7.92 T.4rel/F2 7.92 Tf -0.0251 Tc (84 -9.12 ED /F3 7.92 Tf 0.0295 Tc -0. Tw (618-79732()) Tj 171.36 27.6 TD /F3p8dix B: S

Appendix B: Solid Waste Landfill Owners and Operators

County Municipality	Facility Identification No.	Owner	Operator
Pike Baylis	Pike County Landfill 1498160001	Pike County Landfill Inc. Box 9071 Peoria, Ill. 61612 309-676-4893	Pike County Landfill Inc. Box 9071 Peoria, Ill. 61612 309-676-4893
Rock Island Milan	Quad Cities Landfill 1610400007 (Phase 1-3); 1610400018 (Phase 4)	BFI Wst. Stms. of North America Inc. 13606 Knoxville Road Milan, Ill. 61264 309-787-2303	BFI Wst. Stms. Of North America Inc. 13606 Knoxville Road Milan, Ill. 61264 309-787-2303
Rock Island East Moline	Upper Rock Island County Landfill 1618100014	Upper Rock Island County Landfill Inc. 17201 20th Ave. North East Moline, Ill. 61244 309-496-2396	Upper Rock Island County Landfill Inc. 17201 20th Ave. North East Moline, Ill. 61244 309-496-2396
Rock Island Taylor Ridge	Watts Landfill 1618000001 (inactive 3-20-98)	E.S.G. Watts Inc. 8400 77th St. West Taylor Ridge, Ill. 61284 309-798-2266	E.S.G. Watts Inc. 8400 77th St. West Taylor Ridge, Ill. 61284 309-798-2266
Saline Harrisburg	Saline County Landfill 1658080001	Saline County Landfill Inc. 1400 S. Main St., Box 18 Harrisburg, Ill. 62946 618-252-0237	Saline County Landfill Inc. 1400 S. Main St., Box 18 Harrisburg, Ill. 62946 618-252-0237

Appendix B: Solid Waste Landfill Owners and Operators

County Municipality	Facility Identification No.	Owner	Operator
Vermilion Danville	Brickyard Disposal and Recycling 1838040029	Allied Waste Industries Inc. 601 E. Brickyard Road, Box 985 Danville, Ill. 61834 217-431-3242	Allied Waste Industries Inc. 601 E. Brickyard Road, Box 985 Danville, Ill. 61834 217-431-3242
Vermilion Hoopeston	Illinois Landfill 1830450009	Illinois Landfill Inc. Box 300 Danville, Ill. 61834 217-283-5968	Illinois Landfill Inc. Box 300 Danville, Ill. 61834 217-283-5968
Wayne Fairfield	Wayne County Regional Landfill & Recycling 1830450009	Illinois Landfill Inc. Box 300 Danville, Ill. 61834 217-283-5968	Illinois Landfill Inc. Box 300 Danville, Ill. 61834 217-283-5968

**Solid Waste Landfills
Ranked by
Wastes Received**

1997

**Solid Waste Landfills
Ranked by
Remaining Capacities**

Jan. 1, 1998

Appendix D: Solid Waste Landfills Ranked by Remaining Capacities: Jan. 1, 1998

	Municipality	County	Gate Cu. Yds.	Calculated Tons	Rank	Remarks	Page
Spoon Ridge Landfill	Fairview	Fulton	130,499,000	39,545,000	1	Inactive 6-30-98	R3.14
Livingston Landfill	Pontiac	Livingston	66,496,000	20,150,000	2	Expn. granted 2-19-97	R4.12
Prairie Hill Recyc. & Disp. Facility	Morrison	Whiteside	56,126,000	17,008,000	3	Opened 8-26-96	R1.13
Five Oaks Recyc. & Disp. Facility	Taylorville	Christian	43,847,000	13,287,000	4		R5.6
Countryside Landfill	Grayslake	Lake	35,331,000	10,706,000	5		R2.15
Milam Recyc. & Disp. Facility	East St. Louis	St. Clair	27,478,000	8,327,000	6		R6.10
Zion Landfill	Zion	Lake	24,134,000	7,313,000	7	Opened 5-26-98	R2.28
Brickyard Disposal and Recycling	Danville	Vermilion	23,662,000	7,170,000	8		R4.7
Upper Rock Island County Landfill	East Moline	Rock Island	16,604,000	5,032,000	9		R3.16
Quad Cities Landfill	Milan	Rock Island	16,521,000	5,006,000	10		R3.13
Cahokia Road Sanitary Landfill	Roxana	Madison	13,220,000	4,006,000	11		R6.7
Settler's Hill Recyc. & Disp. Facility	Batavia	Kane	12,291,000	3,725,000	12		R2.24
Southern Illinois Regional Landfill	DeSoto	Jackson	11,833,000	3,586,000	13	New area under const.	R7.8
Sangamon Valley Landfill	Springfield	Sangamon	11,542,000	3,498,000	14	Inactive 2-27-95	R5.10
Envirotech Landfill	Morris	Grundy	11,213,000	3,398,000	15	Expn. granted 11-26-97	R2.16
Wayne Co. Reg. LF & Recyc. Fac.	Fairfield	Wayne	11,071,000	3,355,000	16	Expn. granted 8-8-96	R7.9
Lawrence County Regional Landfill	Bridgeport	Lawrence	9,576,000	2,902,000	17	Opened 4-1-98	R7.6
D & L Landfill	Greenville	Bond	9,088,000	2,754,000	18	Re-opened 10-31-97	R6.9
Winnebago Reclamation Service	Rockford	Winnebago	8,868,000	2,687,000	19	Expn. granted 8-22-96	R1.16
Clinton Landfill #2	Clinton	DeWitt	8,395,000	2,544,000	20		R4.8
Litchfield-Hillsboro Landfill	Litchfield	Montgomery	6,274,000	1,901,000	21		R5.7
Tazewell Recyc. & Disp. Facility	East Peoria	Tazewell	5,583,000	1,692,000	22	Nearing closure	R3.15
Pike County Landfill	Baylis	Pike	5,202,000	1,576,000	23	Expn. granted 8-8-96	R5.8
South Chain of Rocks RDF-Phase 2	Granite City	Madison	4,407,000	1,335,000	34		R6.12
DeKalb County Landfill	DeKalb	DeKalb	4,397,000	1,332,000	25	County wastes only	R1.7
Land & Lakes #3/Harbor View Landfill	Chicago	Cook	4,326,000	1,311,000	26		R2.20
Kankakee Recyc. & Disp. Facility	Chebanse	Kankakee	3,909,000	1,185,000	27	County wastes only	R2.18
RCS Landfill	Jerseyville	Jersey	3,891,000	1,179,000	28		R5.9
Macon County Landfill	Decatur	Macon	3,710,000	1,124,000	29	Expn. granted 6-1-98	R4.13
Woodland Recyc. & Disp. Facility	South Elgin	Kane	2,997,000	908,000	30	Nearing closure	R2.27
Mallard Lake Landfill	Hanover Park	DuPage	2,657,000	805,000	31	Nearing closure	R2.22
Wheatland Prairie Recyc. & Disp. Facility	Plainfield	Will	2,570,000	779,000	32	Re-opened in June '96	R2.25
Streator Area Landfill #3	Streator	Livingston	2,089,000	633,000	33		R4.14
Peoria Disposal Co. #1	Peoria	Peoria	1,839,000	557,000	34	Hazardous wastes only	R3.12
Knox County Landfill #3	Wataga	Knox	1,750,000	530,303	35		R3.8
Congress Development Co. Landfill	Hillside	Cook	1,728,000	524,000	36	Nearing closure	R2.14
American Disp. Serv. Landfill	Bloomington	McLean	1,650,000	500,000	37		R4.6
Community Landfill	Morris	Grundy	1,624,000	492,000	38	Expn. under review	R2.13
Beecher Development Co. Landfill	Beecher	Will	1,611,000	488,000	39	Closed 7-18-96	R2.9
Landfill 33	Effingham	Effingham	1,461,000	443,000	40		R4.11
Rochelle Municipal Landfill #2	Creston	Ogle	1,330,000	403,000	41		R1.14
CID Recyc. & Disp. Facility #3	Calumet City	Cook	1,261,000	382,121	42	Nearing closure	R2.11
Envirofil of Illinois Landfill	Macomb	McDonough	1,237,000	375,500	43		R2.10

**Solid Waste
Transfer Station
Owners and Operators**

Alphabetic by Facility

Appendix E: Solid Waste Transfer Station Owners and Operators

	Municipality	Owner	Operator	Status	Page
American Disp. Serv. TS	Bloomington	American Disposal Services of Illinois	American Disposal Services of Illinois	A	R4.16
American Wood Recycling TS	Hoffman Estates	American Wood Recycling Inc.	American Wood Recycling Inc.	A	R2.29
Apollo Disposal Service TS	Momence	Apollo Disposal Service Inc. ¹	Apollo Disposal Service Inc. ¹	N	R2.30
Arc Disposal Co. Trans. Stn.	Mt. Prospect	Arc Disposal Co. Inc.	Arc Disposal Co. Inc.	A	R2.31
Area Disposal Transfer Station	Lincoln	Peoria Disposal Co.	Area Disposal	A	R5.11
Banner-Western Trans. & Recycling	Rockdale	Waste Management of Illinois Inc.	Waste Management of Illinois Inc.	A	R2.32
Best Lawns Trans. Stn.	Streamwood	Best Lawns Inc.	Best Lawns Inc.	A	R2.33
Bethalto Waste Transfer Facility	Bethalto	Village of Bethalto, Public Works	Village of Bethalto, Public Works	A	R6.13
BFI - Evanston Trans. Stn.	Evanston	BFI Waste Systems of North America ²	BFI Waste Systems of North America ²	A	R2.34
BFI - Melrose Park Trans. Stn.	Melrose Park	BFI Waste Systems of North America ²	BFI Waste Systems of North America ²	N	R2.35
BFI - Northbrook Trans. Stn.	Northbrook	BFI Waste Systems of North America ²	BFI Waste Systems of North America ²	A	R2.36
BFI Wst. Stms. of North America	Chicago	BFI Waste Systems of North America ²	BFI Waste Systems of North America ²	A	R2.37
Bloomington Bulk Trans. Stn.	Bloomington	City of Bloomington, Public Services	City of Bloomington, Public Services	N	R4.17
Calumet Transfer Station	Chicago	Liberty Waste Services of Illinois LLC	Liberty Waste Services of Illinois LLC	N	R2.38
CDT Trans. Mat'l. Recovery Facility	Joliet	CDT Transfer Mat'l. Recovery Facility	CDT Transfer Mat'l. Recovery Facility	A	R2.39
Chicago Disposal Transfer Station	Chicago	Chicago Disposal Inc.	Chicago Disposal Inc.	A	R2.40
CID Mat'l. Recovery & Recycling	Chicago	Waste Management of Illinois Inc.	CID Mat'l. Recovery & Recycling	A	R2.41
Citiwaste Transfer Station	Joliet	Citiwaste Inc. ¹	Citiwaste Inc. ¹	A	R2.42
City Transfer Systems	Chicago	American Disp. Trans. Serv. of Ill. Inc.	American Disp. Trans. Serv. of Ill. Inc.	A	R2.43
D & D Disposal Service TS	Chicago	D & D Disposal Services Inc.	Illinois Recyc. Serv. Inc./Loop Trans.	A	R2.44
D & L Disposal Trans. Stn.	Greenville	D & L Disposal LLC	D & L Disposal LLC	A	R6.14
DuPage Yard Waste Trans. Stn.	West Chicago	Bill Brown Enterprises	Bill Brown Enterprises	A	R2.45
E.C. Rizzi & Assoc.	Bolingbrook	Joan Tameling	E.C. Rizzi & Assoc. Inc.	N	R2.46
Granite City Landscape Transfer	Granite City	Granite City	Granite City Street Department	N	R6.15
Great Lakes Disposal Trans. Stn.	Blue Island	Great Lakes Disposal Inc.	Great Lakes Disposal Inc.	A	R2.47
Groen Waste Transfer Station	Blue Island	Illinois Development Corp.	Allied Waste Industries Inc.	A	R2.48
Groot Industries/Chicago TS	Chicago	Groot Industries Inc.	Groot Industries Inc.	A	R2.49
Groot Industries/McCook TS	McCook	Groot Industries Inc.	Groot Industries Inc.	A	R2.50
Herrin Solid Waste Trans. Stn.	Herrin	City of Herrin	Southern Illinois Trans. Stns Inc.	A	R7.10
Homewood Scavenger Service TS	East Hazel Crest	Homewood Scavenger Service Inc.	Homewood Scavenger Service Inc.	A	R2.51
Kewanee Solid Waste Trans. Stn.	Kewanee	City of Kewanee	City of Kewanee	A	R3.18
Frank F. Kucera Co. Trans. Stn.	Cicero	Frank F. Kucera Co.	Frank F. Kucera Co.	A	R2.52
Lake Forest Transfer Facility	Lake Forest	City of Lake Forest	DK Recycling Systems Inc.	N	R2.53
Land Restoration Products TS	Lake Bluff	MBL Development	DK Recycling Systems Inc.	A	R2.54
Liberty Waste/McCook Trans. Stn.	McCook	EAC Systems Inc.	Liberty Waste Services	N	R2.55
Marion Transfer Station	Marion	City of Marion	Continental Waste Ind. of Illinois Inc. ³	A	R7.11
MDI Environmental Systems TS	Lanark	Moring Disposal Inc.	MDI Environmental Systems	A	R1.17
Medill Mat'l. Recov. & Recyc. Facility	Chicago	Chicago Department of Environment	Waste Management of Illinois Inc.	A	R2.56
Mendota Solid Waste Trans. Stn.	Mendota	City of Mendota	Waste Management of Illinois Inc.	A	R1.18
Monmouth Municipal Trans. Stn.	Monmouth	City of Monmouth	City of Monmouth	A	R3.19
Montgomery Trucking	Elizabeth	Montgomery Trucking	Montgomery Trucking	N	R1.19
Monticello Transfer Station	Monticello	City of Monticello	City of Monticello	A	R4.18
Mr. K's Garden & Mat'l. Center TS	Park Ridge	Mr. K's Garden & Material Center	Mr. K's Garden & Material Center	A	R2.57
Mt. Vernon Transfer Station	Mt. Vernon	Continental Waste Ind. of Illinois Inc. ³	Continental Waste Ind. of Illinois Inc. ³	A	R7.12

**Solid Waste
Transfer Station
Owners and Operators**

Alphabetic by County

Appendix F: Solid Waste Transfer Station Owners and Operators

County Municipality	Facility Identification No.	Owner	Operator
Bond Greenville	D & L Disposal Transfer Station 0050055049	D & L Disposal LLC 900 Willard St. Greenville, Ill. 62246 618-664-3185	D & L Disposal LLC 900 Willard St. Greenville, Ill. 62246 618-664-3185
Bureau Princeton	Princeton Solid Waste Transfer Station 0110850012	~ Greenvil0880 TD /F095 Tj 0 -9.12 TDD 0.0308 135 0 Tw (618-664-3185) Tj ET 42.96 66815	

Appendix F: Solid Waste Transfer Station Owners and Operators

County Municipality	Facility Identification No.	Owner	Operator
Cook Chicago	Calumet Transfer Station (new) 0316005603 (opened 4-27-98)	Liberty Waste Services of Illinois LLC 625 Liberty Ave., Ste. 3100 Pittsburgh, Penn. 15222 312-284-5201	Liberty Waste Services of Illinois LLC 625 Liberty Ave., Ste. 3100 Pittsburgh, PA 15222 312-284-5201
Cook Chicago	Chicago Disposal Transfer Station 0316465002	Chicago Disposal Inc. 11834 S.	

Appendix F: Solid Waste Transfer Station Owners and Operators

County Municipality	Facility Identification No.	Owner	Operator
Cook Park Ridge	Mr. K's Garden & Material Center Transfer Station 0312460019 (opened 5-17-96)	Mr. K's Garden & Material Center 1440 W. Higgins Road Park Ridge, Ill. 60068 847-692-2118	Mr. K's Garden & Material Center 1440 W. Higgins Road Park Ridge, Ill. 60068 847-692-2118
Cook Chicago	National Recovery Transfer Station 0316280012	National Waste Services Inc. 2608 S. Damen Ave. Chicago, Ill. 60608 773-579-3600	National Waste Services Inc. 2608 S. Damen Ave. Chicago, Ill. 60608 773-579-3600
Cook Chicago	National/Speelman Transfer Station 0316270025 (opened 4-13-95)	National Waste Services Inc. 5817 W. Ogden Ave. Chicago, Ill. 60650 773-579-3600	National Waste Services Inc. 364 N. Green St. Chicago, Ill. 60612 312-226-0092
Cook Chicago	Northwest Material Recovery & Recycling Facility 0316265018 (opened 12-1-95)	Chicago Department of Environment 30 N. LaSalle St., 25th Floor Chicago, Ill. 60602 312-744-5711	Waste Management of Illinois Inc. 2 Westbrook Corporate Center, Suite 1000 Westchester, Ill. 60154 708-409-0700
Cook Chicago	Ravenswood Disposal Service Transfer Station 0316270011	Ravenswood Disposal Service Inc. 200 N. Talman Ave. Chicago, Ill. 60612 773-776-7706	Ravenswood Disposal Service Inc. 200 N. Talman Ave. Chicago, Ill. 60612 773-776-7706
Cook Riverdale	Riverdale Recycling 0312580014 (opened 12-19-97)	Tri-State Disposal 13701 S. Kostner Crestwood, Ill. 60445 708-388-9910	Tri-State Disposal 13701 S. Kostner Crestwood, Ill. 60445 708-388-9910
Cook Rolling Meadows	Rolling Meadows Transfer Station 0312730009 (inactive in 1997-98)	City of Rolling Meadows 3900 Berdnick St. Rolling Meadows, Ill. 60008 847-963-0500	BFI Waste Systems of North America Inc. 3900 Berdnick St. Rolling Meadows, Ill. 60008 847-776-1720
Cook Chicago	Shred-All Recycling Systems Transfer Station 0316610042	Shred-All Recycling Systems Inc. 1231 W. 42nd St. Chicago, Ill. 60609 773-523-6900	Shred-All Recycling Systems Inc. 1231 W. 42nd St. Chicago, Ill. 60609 773-523-6900
Cook Park Forest	Star Disposal Service Transfer Station 0314740001	Homewood Scavenger Service Inc. 17415 S. Ashland Ave. East Hazel Crest, Ill. 60429 708-798-1004	Homewood Scavenger Service Inc. 17415 S. Ashland Ave. East Hazel Crest, Ill. 60429 708-798-1004
Cook Crestwood	Suburban Transfer Station 0310600001	Illinois Recycling Services 13740 S. Kostner Crestwood, Ill. 60445 708-389-6312	Illinois Recycling Services 4330 W. 137th Place Crestwood, Ill. 60445 708-389-6389
Cook Chicago	34th Street Material Recovery & Recycling Facility 0316300004 (opened 11-9-95)	Chicago Department of Environment 30 N. LaSalle St., 25th Floor Chicago, Ill. 60602 312-744-5711	Waste Management of Illinois Inc. 3757 W. 34th St. Chicago, Ill. 60623 773-843-3345
Cook Chicago	USA Waste Services/ Chicago Transfer Station 0316680003	USA Waste Services of Illinois Inc. 13740 S. Kostner Crestwood, Ill. 60445 708-389-6312	USA Waste Services of Illinois Inc. 16 W. 64th St. Chicago, Ill. 60621 773-994-6031
Cook Chicago	Waste Mgt.-Metro/Chicago Transfer Station 0316000052	Waste Management of Illinois Inc. 2 Westbrook Corporate Center, Suite 1000 Westchester, Ill. 60154 708-409-0700	Waste Management of Illinois Inc. 1500 N. Hooker St. Chicago, Ill. 60651 312-994-6031

Appendix F: Solid Waste Transfer Station Owners and Operators

County Municipality	Facility Identification No.	Owner	Operator
Cook Stickney	Waste Mgt.- Metro/Stickney Transfer Station 0313000001	Waste Management of Illinois Inc. 2 Westbrook Corporate Center, Suite 1000 Westchester, Ill. 60154 708-409-0700	Waste Management of Illinois Inc. 3815 S. Laramie Ave. Stickney, Ill. 60650 708-656-5350
Cook Wheeling	Waste Mgt.-Northwest/ Wheeling Transfer Station 0313240004	Waste Management of Illinois Inc. 2 Westbrook Corporate Center, Suite 1000 Westchester, Ill. 60154 708-409-0700	Waste Management of Illinois Inc. 350 Sumac Road, Box 396 Wheeling, Ill. 60090 847-520-7200
Cook Alsip	Waste Mgt.-South Suburbs/Recycle America 0313360003	Waste Management of Illinois Inc. 2 Westbrook Corporate Center, Suite 1000 Westchester, Ill. 60154 708-409-0700	Waste Management of Illinois Inc. 11549 S. Austin Alsip, Ill. 60482 708-422-2225
Cook Forest View	West Cook Transfer Station 0310930005 (opened summer 1997)	Foster Wheeler Midwest Perryville Corporate Park Clinton, NJ 08809 708-458-0521	Midwest Transfer Services Inc. Box 49 Mokena, Ill. 60448 708-458-0521
Cook Glenview	Wheeling Township Transfer Station 0310630059	Solid Waste Agency of Northern Cook Co. 1616 E. Golf Road Des Plaines, Ill. 60016 847-296-9200	Groot Recycling & Disposal Inc. 1151 Des Plaines River Road Glenview, Ill. 60025 773-242-1977
DuPage West Chicago	DuPage Yard Waste Transfer Station 0430905794 (opened 4-17-96)		

Appendix F: Solid Waste Transfer Station Owners and Operators

County Municipality	Facility Identification No.	Owner	Operator
Lake Lake Forest			

Appendix F: Solid Waste Transfer Station Owners and Operators

County Municipality	Facility Identification No.	Owner	Operator
Shelby Shelbyville	Shelbyville Disposal Service Transfer Station 1738170003	Shelbyville Disposal Service Inc. West Route 16, Box 143 Shelbyville, Ill. 62565 217-774-5625	Shelbyville Disposal Service Inc. West Route 16, Box 143 Shelbyville, Ill. 62565 217-774-5625
Warren Monmouth	Monmouth Municipal Transfer Station 1878080001	City of Monmouth 112 N. Main St. Monmouth, Ill. 61462 309-734-2141	City of Monmouth 112 N. Main St. Monmouth, Ill. 61462 309-734-2141
Whiteside Morrison	Whiteside County Landfill #2 Transfer Station 1958140003 (closed Aug. 1996)	Whiteside County 18819 Lincoln Road Morrison, Ill. 61270 815-772-7308	Waste Management of Illinois Inc. 18525 Lincoln Road Morrison, Ill. 61270 815-772-7308
Will Rockdale	Banner-Western Transfer & Recycling Center 1970850012	Waste Management of Illinois Inc. 2 Westbrook Corporate Center, Suite 1000 Westchester, Ill. 60154 708-409-0700	Waste Management of Illinois Inc. 2100 Moen Ave. Rockdale, Ill. 60434 815-725-4200
Will Joliet	CDT Transfer Material Recovery Facility 1970450096 (opened 4-30-96)	CDT Transfer Material Recovery Facility 2851 Mound Road Joliet, Ill. 60436 815-741-0736	CDT Transfer Material Recovery Facility 2851 Mound Road Joliet, Ill. 60436 815-741-0736
Will Joliet	Citiwaste Transfer Station 1978093002	Citiwaste Inc. 808 S. Joliet St. Joliet, Ill. 60434 815-723-3200	Citiwaste Inc. 808 S. Joliet St. Joliet, Ill. 60434 815-723-3200
Will Bolingbrook	E.C. Rizzi & Assoc. 1974155082 (opened 8-19-97)	Joan Tameling 7500 S. Madison St. Willowbrook, Ill. 60521 630-323-7171	E.C. Rizzi & Assoc. Inc. 31W310 Schoger Drive Naperville, Ill. 60564 630-898-3333
Will Wilmington	TCD Services Transfer Station 1971100003 (inactive in 1997-98)	Waste Management of Illinois Inc. 2 Westbrook Corporate Center, Suite 1000 Westchester, Ill. 60154 708-409-0700	Waste Management of Illinois Inc. 2 Westbrook Corporate Center, Suite 1000 Westchester, Ill. 60154 708-409-0700
Williamson Herrin	Herrin Solid Waste Transfer Station 1990400014	City of Herrin 300 N. Park Ave. Herrin, Ill. 62948 618-942-6166	Southern Illinois Transfer Stations Inc. 1400 S. Main St. Harrisburg, Ill. 62946 618-942-2279
Williamson Marion	Marion Transfer Station 1998560011	City of Marion 100 Tower Square Plaza Marion, Ill. 62959 618-997-2592	Continental Waste Industries of Ill. Inc. Rural Route 1, Box 750 DeSoto, Ill. 62954 618-867-2356
Winnebago Roscoe	Waste Management/ Rockford Transfer Station 2010400008	Waste Management of Wisconsin Inc. West 124 North, 8925 Boundary Road Menomonee Falls, WI 53051 414-251-4000	Waste Management of Wisconsin Inc. 13125 N. 2nd St. Roscoe, Ill. 61073 815-389-6180

**Solid Waste
Transfer Stations
Ranked by
Wastes Received**

1997

Appendix G: Solid Waste Transfer Stations Ranked by Wastes Received: 1997

	Municipality	County	Tons	Tons Per Day	Rank	Remarks	Page
Waste Mgt.-Metro/Stickney Trans. Stn.	Stickney	Cook	412,098	1,760	1		R2.73
Shred-All Recycling Systems Trans. Stn.	Chicago	Cook	350,000	1,346	2		R2.65
Groot Industries/Chicago Trans. Stn.	Chicago	Cook	339,300	1,305	3		R2.49
34th Street Material Trans. Stn. Facility	Chicago	Cook	324,265	1,290	4		R2.69
Waste Mgt.-Metro/Chicago Trans. Stn.	Chicago	Cook	313,347	1,275	5		R2.72
D & D Disposal Service Trans. Stn.	Chicago	Cook	313,200	1,205	6		R2.44
Northwest Mat'l. Recov. & Recyc. Facility	Chicago	Cook	308,782	1,225	7		R2.60
Wheeling Township Trans. Stn.	Glenview	Cook	286,000	1,000	8		R2.77
National Recovery Trans. Stn.	Chicago	Cook	268,746	959	9		R2.58
Waste Mgt.-Northwest/Wheeling TS	Wheeling	Cook	261,000	1,004	10		R2.74
CID Material Recov. & Recyc. Facility	Chicago	Cook	242,648	940	11		R2.41
Medill Material Recov. & Recyc. Facility	Chicago	Cook	241,723	960	12		R2.56
Groen Waste Trans. Stn.	Blue Island	Cook	235,060	919	13		R2.48
BFI Wst. Stms. of North America Inc.	Chicago	Cook	200,000	769	14		R2.37
USA Waste Serv./Chicago Trans. Stn.	Chicago	Cook	195,750	753	15		R2.71
BFI - Evanston Trans. Stn.	Evanston	Cook	195,000	650	16		R2.34
BFI - Northbrook Trans. Stn.	Northbrook	Cook	191,000	350	17		R2.36
Waste Mgt./Springfield Trans. Stn.	Springfield	Sangamon	182,093	700	18		R5.13
Suburban Transfer Station	Crestwood	Cook	134,112	479	19		R2.67
Groot Industries/McCook Trans. Stn.	McCook	Cook	127,039	407	20		R2.50
Arc Disposal Co. Trans. Stn.	Mt. Prospect	Cook	123,975	477	21		R2.31
Chicago Disposal Trans. Stn.	Chicago	Cook	117,000	450	22		R2.40
American Disp. Serv. of Bloomington TS	Bloomington	McLean	107,198	412	23		R4.16
Homewood Scavenger Service TS	East Hazel Crest	Cook	104,400	402	24		R2.51
National/Speelman Trans. Stn.	Chicago	Cook	104,400	402	24		R2.59
Star Disposal Service Trans. Stn.	Park Forest	Cook	91,350	351	25		R2.66
Waste Mgt./S. Suburbs/Recycle America	Alsip	Cook	91,350	351	25		R2.75
Mr. K's Garden & Mat'l. Center TS	Park Ridge	Cook	85,800	330	26		R2.57
Frank F. Kucera Co. Trans. Stn.	Cicero	Cook	78,300	300	27		R2.52
CDT Transfer Material Recovery Facility	Joliet	Will	75,226	289	28		R2.39
Great Lakes Disposal Trans. Stn.	Blue Island	Cook	65,250	251	29		R2.47
Speedway Disposal & Recycling	Elburn	Kane	56,000	215	30		R2.65
Waste Management/Rockford TS	Roscoe	Winnebago	55,572	218	31		R1.22
Herrin Solid Waste Trans. Stn.	Herrin	Williamson	54,830	211	32	T w	R7.10
Banner-Western Trans. & Recyc. Center	Rockdale	Will	52,200	201	33		R2.32
City Transfer Systems	Chicago	Cook	52,200	201	33		R2.43
D & L Disposal Trans. Stn.	Greenville	Bond	46,800	180	34		R6.14



Appendix H: Landscape Waste Compost Facility Owners and Operators


	Municipality	Owner	Operator	Status	Page
Spoon Ridge Landfill	Fairview	BFI Wst. Stms. of North America Inc.	BFI Wst. Stms. of North America Inc.	IA	R3.5
Starlight Drive-in	Kankakee	City of Kankakee	City of Kankakee	N	R2.4
States Land Improve. LSW Processing	Ottawa	States Land Improvement Corp.	States Land Improvement Corp.	A	R1.5
Thelen Sand & Gravel	Antioch	Thelen Sand & Gravel	Thelen Sand & Gravel	A	R2.4
Upper Rock Island County Landfill	East Moline	Upper Rock Island County Landfill	Upper Rock Island County Landfill	A	R3.5
Willow Ranch Composting Facility	Bolingbrook	Land & Lakes Co.	Willow Ranch Composting Facility	A	R2.4
Winnetka Municipal	Winnetka	Village of Winnetka	DK Recycling Systems Inc.	A	R2.4
Woodstock Yard Waste Collection Site	Woodstock	City of Woodstock	City of Woodstock	A	R2.4

Status: A = Active C = Closed IA = Inactive N = New (Opened in 1998)
 N/A = Did not report; permit has not expired

**Landscape Waste
Compost Facility
Owners and Operators
Alphabetic by County**

Appendix I: Landscape Waste Compost Facility Owners and Operators

County
[Redacted]



Appendix I: Landscape Waste Compost Facility Owners and Operators


County Municipality	Facility Identification No.	Owner	Operator
Macon Decatur	Macon County Composting Facility 1150150066	Macon County Composting Facility Bearsdale Road, Boling Springs Decatur, Ill. 62526	Barding & Spawr 965 S. Wyckles Road Decatur, Ill. 62522
Macon Decatur	Macon County Landfill 1158040008	Macon County Landfill Corp. Rural Route 8, Box 115-Hill Road Decatur, Ill. 62522 217-963-2976	Macon County Landfill Corp. Rural Route 8, Box 115-Hill Road Decatur, Ill. 62522 217-963-2976
Madison Roxana	Cahokia Road Compost Facility 1190250011	Laidlaw Waste Systems Inc. 500 Cahokia Road, Box 97 Roxana, Ill. 62084 618-656-6912	Laidlaw Waste Systems Inc. 500 Cahokia Road, Box 97 Roxana, Ill. 62084 618-656-6912
Madison Madison	South Chain of Rocks RDF-Phase 2 1198010002	Waste Management of Illinois Inc. 2 Westbrook Corporate Center, Ste. 1000 Westchester, Ill. 60154 708-409-0700	Waste Management of Illinois Inc. 3399 W. Chain of Rocks Road Granite City, Ill. 62040 618-797-0405
Marion Centralia	Centralia Landscape & Waste Recycling 1218020012	City of Centralia, Public Works 222 S. Poplar St. Centralia, Ill. 62801	City of Centralia, Public Works 222 S. Poplar St. Centralia, Ill. 62801
Marion Salem	Salem Municipal Landfill #2 1218130007	City of Salem, Public Works 101 S. Broadway Salem, Ill. 62881	City of Salem, Public Works 101 S. Broadway Salem, Ill. 62881
McHenry Crystal Lake	Crystal Lake Composting 1110150034	City of Crystal Lake, Public Works Box 597 Crystal Lake, Ill. 60014	City of Crystal Lake, Public Works 100 W. Municipal Complex Crystal Lake, Ill. 60014
McHenry Antioch	Thelen Sand & Gravel 1114200001	Thelen Sand & Gravel 28955 Route 173-B Antioch, Ill. 60002	Thelen Sand & Gravel 28955 Route 173-B Antioch, Ill. 60002
McHenry Woodstock	Woodstock Yard Waste Collection Site 1110950010	City of Woodstock 121 W. Calhoun, Box 190 Woodstock, Ill. 60098	City of Woodstock 121 W. Calhoun, Box 190 Woodstock, Ill. 60098
Peoria Brimfield	Peoria City/County Landfill #1 Compost Site 1438165005	City of Peoria/County of Peoria/Joint Solid Waste Disposal Facility Board 419 Fulton St. Peoria, Ill. 61612 309-494-8800	Waste Management of Illinois Inc. 11501 W. Cottonwood Road Brimfield, Ill. 61517
Randolph Red Bud	Red Bud Composting Facility 1570450002	City of Red Bud, City Superintendent 525 Power St. Red Bud, Ill. 62278	Red Bud Composting Facility 525 Power St. Red Bud, Ill. 62278
Rock Island Milan	Quad Cities Landfill 1610400007	BFI Wst. Stms. of North America Inc. 13606 Knoxville Road Milan, Ill. 61264 309-787-2303	BFI Wst. Stms. of North America Inc. 13606 Knoxville Road Milan, Ill. 61264 309-787-2303
Rock Island East Moline	Upper Rock Island County Landfill 1618100014	Upper Rock Island County Landfill 17201 20th Ave. North East Moline, Ill. 61244 309-496-2396	Upper Rock Island County Landfill 17201 20th Ave. North East Moline, Ill. 61244 309-496-2396

Appendix I: Landscape Waste Compost Facility Owners and Operators

County Municipality	Facility Identification No.	Owner	Operator
Sangamon Springfield	Dirksen Parkway Compost Facility 1671200110	Secretary of State, Physical Services Room 189, Howlett Building Springfield, Ill. 62756	Secretary of State, Physical Services 2901 S. Dirksen Parkway Springfield, Ill. 62702
Sangamon Springfield	Sangamon One 1671200134	City of Springfield Room 100, Municipal Building Springfield, Ill. 62701	City of Springfield Room 100, Municipal Building Springfield, Ill. 62701
St. Clair Belleville	BFI Modern Landfill 1630100022	BFI Modern Landfill Inc. 11500 Bowling Green Drive St. Louis, MO 63146	BFI Modern Landfill Inc. 3521 Centreville Ave. Belleville, Ill. 62223
St. Clair Madison	Milam RDF 1630450001	Waste Management of Illinois Inc. 2 Westbrook Corporate Center, Ste. 1000 Westchester, Ill. 60154 708-409-0700	Waste Management of Illinois Inc. 601 Madison Road East St. Louis, Ill. 62201 618-271-6788
Stephenson Freeport	Freeport Municipal Landfill #4 1770200015	City of Freeport 230 W. Stephenson St. Freeport, Ill. 61032 815-235-8204	City of Freeport 230 W. Stephenson St. Freeport, Ill. 61032 815-235-8204
Tazewell Pekin	Pekin Composting Facility 1790600019	Pekin Composting Facility 14379 Illinois Route 29 Pekin, Ill. 61554	City of Pekin 400 Margaret St. Pekin, Ill. 61554
Vermilion Danville	Brickyard Disposal & Recycling 1838040029	Brickyard Disposal & Recycling Inc. 601 E. Brickyard Road, Box 985 Danville, Ill. 61834-3242	City of Danville 17 W. Main Danville, Ill. 61832
Wabash Mt. Carmel	Mt. Carmel, City of 1850200017	City of Mt. Carmel 219 Market St. Mt. Carmel, Ill. 62863	City of Mt. Carmel 220 S. Stadium Road Mt. Carmel, Ill. 62863
Warren Monmouth	Monmouth Municipal 1878080001	City of Monmouth 112 N. Main St. Monmouth, Ill. 61462	City of Monmouth 112 N. Main St. Monmouth, Ill. 61462
Washington Nashville	Nashville Municipal 1890300009	City of Nashville 116 E. Court Nashville, Ill. 62263	City of Nashville 116 E. Court Nashville, Ill. 62263
White Norris City	A & M Composting 1930350001 (closed 10-26-95)	A & M Composting Route 2, Box 321 Norris City, Ill. 62861	A & M Composting Route 2, Box 508 Omaha, Ill. 62871
Will Joliet	CDT Landfill Corp. 1978170005	CDT Landfill Corp. 2851 Mound Road, Box 74 Manhattan, Ill. 60442 815-741-0736	CDT Landfill Corp. 2851 Mound Road, Box 74 Manhattan, Ill. 60442 815-741-0736
Will Romeoville	Land & Lakes/Willow Ranch 1978030003	Land & Lakes/Willow Ranch 123 N. Northwest Highway Park Ridge, Ill. 60068	NBD Trust Co. of Illinois 1 S. Northwest Highway Park Ridge, Ill. 60068
Will Bolingbrook	Willow Ranch Composting Facility 1970100001	Land & Lakes Co. 123 N. Northwest Highway Park Ridge, Ill. 60068	Willow Ranch Composting Facility RR 5 Bluff Road at Joliet Road Bolingbrook, Ill. 60439

Appendix I: Landscape Waste Compost Facility Owners and Operators

County Municipality	Facility Identification No.	Owner	Operator
Williamson Carterville	New Earth 1998520006	New Earth Route 3, Box 6A Carterville, Ill. 62918	New Earth Route 3, Box 6A Carterville 62918
Winnebago Rockford	Rockford Composting Facility 2010301128	City of Rockford 425 E. State St. Rockford, Ill. 61104	Laidlaw Waste Systems 4002 S. Main St. Rockford, Ill. 61102
Winnebago Rockford	South Meridian Composting 2010300109	North Rockford Investment Box 1171 Rockford, Ill. 61105	Meridian Compost Corporation 1800 S. Meridian Road Rockford, Ill. 61102



Appendix J: Landscape Waste Compost Facilities Ranked by Wastes Received: 1997

	Municipality	County	Tons/Year	Rank	Remarks	Page
Thelen Sand & Gravel	Antioch	McHenry	43,507	1		R2.4
BFI Modern Landfill	Belleville	St. Clair	41,165	2		R6.5
Land & Lakes/Wheeling	Deerfield	Lake	34,649	3		R2.4
Rockford Composting Facility	Rockford	Winnebago	23,645	4		R1.5
Scotts Composting	Bristol	Kendall	18,862	5		R2.4
CDT Landfill Corp.	Joliet	Will	15,591	6		R2.4
Milam RDF	Madison	St. Clair	14,763	7		R6.5
DeKalb County Landfill	DeKalb	DeKalb	14,127	8		R1.5
LDK Compost	North Chicago	Lake	10,672	9		R2.4
Landscape Recycling Center	Urbana	Champaign	8,329	10		R4.4
Peoria City/County Landfill #1 Compost Site	Brimfield	Peoria	8,317	11		R3.5
Willow Ranch Composting Facility	Bolingbrook	Will	7,874	12		R2.4
South Chain of Rocks RDF-Phase 2	Madison	Madison	7,533	13		R6.5
Cahokia Road Compost Facility	Roxana	Madison	5,402	14		R6.5
Land & Lakes/Willow Ranch	Romeoville	Will	5,249	15		R2.4
South Meridian Composting	Rockford	Winnebago	4,901	16		R1.5
Macon County Landfill	Decatur	Macon	4,151	17		R4.4
Hazel Crest Composting	Hazel Crest	Cook	4,109	18		R2.4
Upper Rock Island County Landfill	East Moline	Rock Island	3,841	19		R3.5
Winnetka Mg5c 0 T9 0 ..nch						R3.5

Appendix J: Landscape Waste Compost Facilities Ranked by Wastes Received: 1997

	Municipality	County	Tons/Year	Rank	Remarks	Page
Red Bud Composting Facility	Red Bud	Randolph	201	44		R6.5
Quad Cities Landfill	Milan	Rock Island	120	45	Closed 4-1-97	R3.5
Centralia Landscape & Waste Recycling	Centralia	Marion	61	46		R6.5
Dirksen Parkway Compost Facility	Springfield	Sangamon	11	47		R5.4
Environtech	Morris	Grundy	6	48		R2.4
D & L Landfill	Greenville	Bond	N/A		Inactive 1996-97	R6.5
Meadowview Yard Waste Conversion	Grayslake	Lake	N/A		Closed 3-20-98	R2.4
Spoon Ridge Landfill	Fairview	Fulton	N/A		Inactive 1996-97	R3.5
Starlight Drive-in	Kankakee	Kankakee	N/A		New 3-18-98	R2.4
Woodstock Yard Waste Collection Site	Woodstock	McHenry	N/A			R2.4

N/A Did not report waste accepted, permit has not expired.

**Contact List for
Solid Waste Planning
and Recycling
Alphabetic by County**

Appendix K: Contact List For Solid Waste Planning and Recycling

County	Organization	Contact	Phone
LaSalle	LaSalle Co. Dept. of Environmental Services & Land Use	Mr. Michael E. Harsted	815/434-8666
Lawrence	Lawrence County Clerk	Ms. Teri Linton	618/943-2346
Lee	Lee County	Mr. Walter Willis	815/284-1164
Livingston	Livingston County Zoning Department	Mr. Chuck Schopp	815/844-7741
Logan	Logan County Joint Solid Waste Agency	Mr. Kenneth Schwab	217/732-9636
Macon	Macon County Solid Waste Management Department	Ms. Sherri Ludlam	217/425-4505
Macoupin	Macoupin County Board	Mr. Richard Lounsbury	217/854-3717
Madison	Madison County Environmental Department	Ms. Denise McClearey	618/692-6200 Ext. 4666
Marion	Marion County Clerk	Mr. Cliff Neudecker	618/548-3868
Marshall	Three County Recycling Program	Ms. Cyndie Phillippe	309/364-3133
Mason	Two Rivers Regional Council of Public Officials	Dr. Martin King	217/224-8171 Ext. 308
Massac	Massac County Commissioners	Mr. James Modglin	618/524-5213
McDonough	Western Illinois Regional Council	Mr. Chad Braatz	309/837-3941
McHenry	McHenry Co. Department of Planning & Development	Mr. Frank Dobbs	815/334-4576 Ext. 2040
McLean	McLean County Planning Commission	Mr. Mark Dravillas	309/888-5081
Menard	Menard County Health Department	Mr. Keith Fisher	217/632-3196
Mercer	Western Illinois Regional Council	Mr. Chad Braatz	309/837-3941
Monroe	Monroe-Randolph Bi-County Health Department	Ms. Joan Bade	618/939-3871
Montgomery	Montgomery Co. Solid Waste Mgt. & Econ. Devel. Dept.	Mr. Don Gregg	217/532-9577
Morgan	Morgan County Commissioners	Mr. John Killam	217/245-4619
Moultrie	Coles County Regional Planning & Devel. Commission	Mr. Jeff Lahr	217/348-0521
Ogle	Ogle County Solid Waste Management Department	Mr. Steve Rypkema	815/732-4020
			309/672-6932
			618/549-3306
		Heffer	217/762-7009
			217/224-8171 Ext. 308
			618/683-8101
		ston	618/748-9360
		pe	309/364-3133
			618/826-5007 Ext. 120
			618/395-2191
			309/788-8925Mr. Toark

**Adoption Dates
And Updates for
Solid Waste
Management Plans
Alphabetic by County**

Appendix L: Adoption Dates and Updates for Solid Waste Management Plans

County	Organization	Original Plan		Updated Plan	
		Adopted	Readopted	Completed	Due Date
Adams	Adams County Health Department	1-13-93	8-10-93		8-10-98
Alexander	Alexander County Commissioners	4-20-94	9-20-94		9-20-99
Bond	Bond County Health Department	2-7-95	1-2-96		1-2-01
Boone	Boone County Government	2-23-95			2-23-00
Brown	Two Rivers Regional Council of Public Officials	2-14-95	9-11-95		9-11-00
Bureau	Bureau County	6-13-95			6-13-00
Calhoun	Calhoun County	6-6-96			6-6-01
Carroll	JoDaviess-Carroll Solid Waste Agency	2-16-95			2-16-00
Cass	Two Rivers Regional Council of Public Officials	2-27-95	9-11-95		9-11-00
Champaign	Champaign County Administrator's Office	2-19-91		11-19-96	11-19-01
Christian	Christian County Solid Waste Management Department	7-12-94	10-11-94		10-11-99
Clark	Coles County Regional Planning & Devel. Commission	7-12-96			7-12-01
Clay	Clay County Health Department	7-9-96			7-9-01
Clinton	Clinton County Health Department	3-20-95	1-15-96		1-15-01
Coles	Coles County Regional Planning & Devel. Commission	7-9-96			7-9-01
Cook	Cook County Department of Environmental Control	5-7-95			5-7-01
	Chicago Department of Environment	3-25-91	2-16-11	ago4 519.84 0.48 12.24 974 0	TD (1-15-96.24 0)

Greenie rg2epaE2519.840.48 64632874-256 0243w3(Greenie-Macoupi@Ext8ann7.Uniing) Tj13 0 170 TD73t26nment11D -2760 243N.59T41243.33Grundy rg2

Appendix L: Adoption Dates and Updates for Solid Waste Management Plans

County	Organization	Original Plan		Updated Plan	
		Adopted	Readopted	Completed	Due Date
LaSalle	LaSalle County Dept. of Env. Services & Land Use	11-7-91			10-

**Municipal Waste
Generation and Recycling
Alphabetic by County**

Appendix M: Municipal Waste Generation and Recycling

County	County Seat	Pop. 7-1-97	Waste Generated			Waste Recycled		
			Latest Data	Tons	PCD	Latest Data	Tons	Percent
Adams	Quincy	67,851	1990	69,573	6	1997	18,274	26%
Alexander	Cairo	10,029	1994	10,585	5.8	1994	463	4%
Bond	Greenville	17,070	1990	6,577	2.4	1997	1,217	18.5%
Boone	Belvidere	37,922	1991	23,248	4.2	1992	5,207	22%
Brown ¹	Mt. Sterling	6,345	1994	2,965	2.7	1994	90	3%
Bureau	Princeton	35,606	1997	22,259	3.4	1997	4,277	19%
Calhoun	Hardin	4,960	1996	2,879	3.2	1996	36	1%
Carroll ¹	Mount Carroll	16,941	1996	9,238	3	1997	1,840	20%
Cass ¹	Virginia	13,223	1993	7,245	3	1993	117	2%
Champaign	Urbana	168,473	1995	194,569	6.3	1995	43,948	23%
Christian	Taylorville	34,608	1997	24,648	3.9	1997	7,009	28%
Clark	Marshall	17,572	1994	19,121	6.5	1992	1,544	8%
Clay	Louisville	14,450	1994	12,778	4.7	1994	2,989	23%
Clinton	Carlyle	35,367	1994	17,215	2.7	1997	3,184	18.5%
Coles	Charleston	51,312	1994	68,300	7.2	1992	5,010	7%
Cook (subtotal)	Chicago	5,076,786	1997	6,318,824	6.8	1997	1,761,986	28%
(Chicago) ^{1&2}		2,692,071	1996	3,720,819	8.2	1996	1,060,206	29%
(SSMMA)		537,215	1997	281,809	1.9	1997	59,313	21%
(SWANCC)		710,500	1997	1,033,440	8	1997	287,646	28%
(WCCSWA) ¹		517,000	1995	603,856	6.4	1997	174,621	29%
(Cook)		620,000	1997	678,900	6	1997	180,200	27%
Crawford	Robinson	21,070	1997	19,891	5.6	1997	2,387	12%
Cumberland	Toledo	11,172	1994	12,860	6.4	1992	1,035	8%
DeKalb	Sycamore	83,602	1997	86,392	5.7	1997	42,376	49%
DeWitt	Clinton	16,781	1992	10,148	3.4	1992	742	7%
Douglas	Tuscola	19,782	1996	12,964	3.6	1996	880	7%
DuPage	Wheaton	870,378	1996	926,895	5.8	1996	238,214	26%
Edgar	Paris	19,905	1994	22,339	6.2	1992	1,091	5%
Edwards	Albion	7,028	1995	6,230	4.6	1995	1,242	20%
Effingham	Effingham	33,280	1995	17,288	3	1995	4,925	29%
Fayette	Vandalia	21,604	1994	19,657	5.1	1994	4,158	21%
Ford	Paxton	14,049	1997	7,948	3.1	1997	468	6%
Franklin ¹	Benton	40,679	1997	34,108	4.2	1997	4,741	14%
Fulton	Lewistown	38,405	1992	36,607	5.3	1992	1,358	4%
Gallatin	Shawneetown	6,671	1997	3,712	3	1997	3	1%
Greene	Carrollton	15,639	1996	11,572	4.1	1996	634	6%
Grundy ¹	Morris	36,253	1997	42,570	6.5	1997	13,462	32%
Hamilton	McLeansboro	8,621	N/A	N/A	N/A	N/A	N/A	N/A
Hancock	Carthage	21,146	1988	15,602	4	1988	280	2%
Hardin	Elizabethtown	4,964	1994	5,487	5.8	1994	226	4%
Henderson ^{1&2}	Oquawka	8,637	1996	7,911	5.4	1997	802	10%
Henry ^{1&2}	Cambridge	51,453	1996	33,000	3.5	1997	2,389	7%
Iroquois	Watseka	31,400	1996	28,599	5	1997	3,669	13%
Jackson ^{1&2}	Murphysboro	60,698	1997	55,640	5	1997	9,350	17%
Jasper	Newton	10,559	1997	3,485	1.8	1997	223	6%
Jefferson	Mt. Vernon	1997						

Appendix M: Municipal Waste Generation and Recycling

County	County Seat	Pop. 7-1-97	Waste Generated			Waste Recycled		
			Latest Data	Tons	PCD	Latest Data	Tons	Percent
Lee	Dixon	35,777	1996	32,491	5	1996	8,029	25%
Livingston	Pontiac	40,316	1992	45,616	6.4	1997	6,800	15%
Logan ^{1&2}	Lincoln	31,317	1997	21,586	3.8	1997	2,123	10%
Macon	Decatur	114,265	1991	123,790	5.7	1997	48,918	39.5%
Macoupin	Carlinville	49,214	1993	18,307	2.1	1993	1,338	7%
Madison ¹	Edwardsville	258,641	1997	278,093	5.9	1997	82,422	30%
Marion	Salem	42,035	1996	41,561	4.5	1996	5,282	15%
Marshall ¹	Lacon	12,858	1996	9,337	4	1997	628	7%
Mason ¹	Havana	16,885	1994	9,193	3	1994	242	3%
Massac	Metropolis	41,561						

Printed by Authority of