



Illinois
Environmental
Protection Agency

Bureau of Land
1021 North Grand Ave. East
Box 19276
Springfield, Ill. 62794-9276

August 1998

IEPA/BOL/98-008

Nonhazardous Solid Waste Management And Landfill Capacity In Illinois

1996

Illinois
Environmental
Protection Agency

Nonhazardous Solid Waste Management And Landfill Capacity In Illinois: 1996

*This report has been prepared for Gov. Jim Edgar and the 90th General Assembly
in accordance with Section 4 of the Illinois Solid Waste Management Act.*

Illinois Environmental Protection Agency
Bureau of Land



SINCE ITS ESTABLISHMENT IN 1970, THE ILLINOIS EPA has overseen the development and operation of a productive system of modern sanitary landfills. The Agency sees to it that these facilities meet the strictest disposal standards in history, and that they are engineered to be fully protective of human health and the environment, especially where it concerns any possibility of groundwater contamination.

Although the number of active landfills in Illinois dipped to 57 in 1996, and their total capacity declined during that year, their ability to absorb municipal wastes remained at a level ensuring there will be no landfill capacity crisis in Illinois, either now or in the foreseeable future.

This is the Agency's 10th annual report on landfill disposal and available landfill capacity in Illinois. And I am happy to tell you that even if landfill development and expansion were to come to a halt (a truly unlikely prospect), sufficient capacity exists to handle the state's requirements for landfill disposal of nonhazardous solid waste for the next 10 years.

Additionally, state government, seeking to avoid potential crises, has asked all Illinois counties to adopt well-conceived plans to accommodate their future disposal needs. All of these activities are reflected in this publication.

We hope you will find this information useful and instructive, and we welcome your comments and suggestions as to how we may improve upon this effort.

Mary A. Gade
Director

Contents

Acknowledgements	iii
Preface	v
Tables	viii
Executive Summary	xi
Introduction	1
Region One: Northwestern Illinois	R1.1
Region Two: Chicago Metropolitan	R2.1
Region Three: Peoria/Quad Cities	R3.1
Region Four: East Central Illinois	R4.1
Region Five: West Central Illinois	R5.1
Region Six: Metropolitan East St. Louis	R6.1
Region Seven: Southern Illinois	R7.1
Appendix A: Solid Waste Landfill Owners and Operators: Alphabetic by Facility	A1
Appendix B: Solid Waste Landfill Owners and Operators: Alphabetic by County	B1
Appendix C: Solid Waste Landfills Ranked by Wastes Received: 1996	C1
Appendix D: Solid Waste Landfills Ranked by Remaining Capacities; as of Jan. 1, 1997	D1
Appendix E: Solid Waste Transfer Station Owners and Operators: Alphabetic by Facility	E1
Appendix F: Solid Waste Transfer Station Owners and Operators: Alphabetic b	

Tables

Illinois Landfills: Wastes Accepted in 1996 Versus 1995	5
Illinois Landfills: Remaining Capacities Jan. 1, 1997, Versus Jan. 1, 1996	6
Wastes Disposed and Landfill Capacity Per Capita; Landfill Life Expectancy	7
Landfill Capacity Is Abundant Despite Dwindling Number of Facilities	8
Potential Capacity Increases Since Jan. 1, 1997: Expansions at Existing Facilities	9
Potential Capacity Increases Since Jan. 1, 1997: New or Reopened Facilities	10
Solid Waste Transfer Stations: Wastes Handled 1996	12
Landscape Waste Compost Facilities: Wastes Accepted 1996	12
Inspections Conducted in 1996 by Delegated Counties and City of Chicago	13
Illinois Environmental Protection Agency Administrative Regions (map)	14
Region One: Landfills and Transfer Stations (map depicting capacity gains or losses)	R1.2
Region One: Landfills: Wastes Accepted 1996; Remaining Capacities Jan. 1, 1997	R1.3
Region One: Transfer Stations: Wastes Handled 1996	R1.4
Region One: Compost Facilities: Wastes Accepted 1996	R1.5
Region One: Municipal Wastes Recycled	R1.5
Region Two: Landfills and Transfer Stations (map depicting capacity gains or losses)	R2.2
Region Two: Landfills: Wastes Accepted 1996; Remaining Capacities Jan. 1, 1997	R2.3
Region Two: Compost Facilities: Wastes Accepted 1996	R2.4
Region Two: Cook County Transfer Stations (map)	R2.5
Region Two: Chicago Transfer Stations (map)	R2.6
Region Two: Transfer Stations: Wastes Handled 1996	R2.7
Region Two: Municipal Wastes Recycled	R2.8
Region Three: Landfills and Transfer Stations (map depicting capacity gains or losses)	R3.2
Region Three: Landfills: Wastes Accepted 1996; Remaining Capacities Jan. 1, 1997	R3.3
Region Three: Transfer Stations: Wastes Handled 1996	R3.4
Region Three: Compost Facilities: Wastes Accepted 1996	R3.5
Region Three: Municipal Wastes Recycled	R3.5
Region Four: Landfills and Transfer Stations (map depicting capacity gains or losses)	R4.2
Region Four: Landfills: Wastes Accepted 1996; Remaining Capacities Jan. 1, 1997	R4.3
Region Four: Transfer Stations: Wastes Handled 1996	R4.4
Region Four: Compost Facilities: Wastes Accepted 1996	R4.4
Region Four: Municipal Wastes Recycled	R4.5
Region Five: Landfills and Transfer Stations (map depicting capacity gains or losses)	R5.2
Region Five: Landfills: Wastes Accepted 1996; Remaining Capacities Jan. 1, 1997	R5.3
Region Five: Transfer Stations: Wastes Handled 1996	R5.4
Region Five: Compost Facilities: Wastes Accepted 1996	R5.4
Region Five: Municipal Wastes Recycled	R5.5
Region Six: Landfills and Transfer Stations (map depicting capacity gains or losses)	R6.2
Region Six: Landfills: Wastes Accepted 1996; Remaining Capacities Jan. 1, 1997	R6.3
Region Six: Transfer Stations: Wastes Handled 1996	R6.4
Region Six: Compost Facilities: Wastes Accepted 1996	R6.5

Region Six: Municipal Wastes Recycled	R6.5
Region Seven: Waste Disposal and Remaining Capacity Compared, 1996 vs. 1995	R7.2
Region Seven: Landfills: Wastes Accepted 1996; Remaining Capacities Jan. 1, 1997	R7.3
Region Seven: Transfer Stations: Wastes Handled 1996	R7.4
Region Seven: Compost Facilities: Wastes Accepted 1996	R7.4
Region Seven: Municipal Wastes Recycled	R7.5

THIS IS THE ILLINOIS EPA'S 10TH ANNUAL REPORT describing the management of nonhazardous municipal solid waste by the state's solid-waste landfills and transfer stations. The report is divided into sections representing Illinois EPA administrative regions.

Each regional section includes newly designed specification pages describing the chief physical characteristics of each landfill; its location and hours of operation; tipping fee; quantities of wastes received (in gate cubic yards, tons and tons per day) for the last three years; the landfill's certified remaining capacity (in gate cubic yards and tons) for the last two reporting periods; solid waste management fees paid in 1996; which Agency regional field office or delegated local authority inspects the facility; and the name, address and phone number of the landfill's owner and operator.

Similar but scaled-down specification pages are included for each transfer station. In all, this report includes details of 77 landfills and 66 transfer stations.

Illinois municipal solid waste landfills are required to report to the Illinois EPA the quantities of solid wastes they receive each year, and to calculate and report the amount of remaining capacity existing on the first day of the following year.

During 1996, 57 landfills reported receiving 46,134,206 gate cubic yards of waste. This volume was 989,956 gate cubic yards less than the total received during 1995, or a 2.1-percent decline.

As of Jan. 1, 1997, 57 landfills reported having a combined remaining capacity of 411,909,000 gate cubic yards, or 61,903,000 gate cubic yards less than on Jan. 1, 1996, a drop of 13.1 percent.

Dividing wastes disposed during 1996 by capacity remaining on Jan. 1, 1997, indicates a landfill life expectancy in Illinois of 8.9 years, at 1996 disposal rates, barring capacity adjustments, until capacity is depleted.

**Nonhazardous
Solid Waste Management
And Landfill Capacity
1996**

MUNICIPAL SOLID WASTE IS THE TERM USED TO describe all the garbage that's discarded by America's households, stores, offices, factories, restaurants, schools and other institutions. Included in the definition of solid waste are semisolid, liquid or contained gaseous materials generated by industrial, commercial, mining or agricultural operations. Sludges from water-supply or waste-treatment plants or air-pollution-control facilities are examples of semisolids.

Whether it's called garbage or solid waste, we Americans generate a lot of it — about 208 million tons a year, according to U.S. EPA statistics. That much waste equals the combined weight of the 130 million passenger cars registered in the United States in 1996.

In Illinois, about 18.5 million tons

How much municipal solid waste do Illinoisans generate? In 1996, Illinois landfills accepted nearly 14 million *net* tons of solid waste. We say *net* because county recycling coordinators claim about a quarter of all wastes were recycled, meaning this portion was not landfilled.

Recycling coordinators place total generated wastes at about 13.4 million tons. But this total does not take recycling into account. What's needed is a higher generated-waste total combined with a recycling rate that will yield about 14 million tons of solid waste going to landfills. Several combinations are possible. A conservative, yet reasonable, estimate suggests that Illinoisans likely generated about 18.5 million tons of solid waste, of which maybe 18 percent was recycled, in 1996.

Wastes entering and leaving the state are not believed to affect this equation. Of all solid wastes landfilled in Illinois in 1996, 9.6 percent, or about 1.3 million tons, came from out of state. We know this because Illinois landfills must report these quantities to the Illinois EPA.

However, waste haulers need not report how much Illinois waste they transport to landfills in other states. So based on many years of observation, the Agency estimates that solid-waste exports are probably in the same range as imports, resulting in a wash.

Most of it is landfilled

Where does most solid waste go? Into landfills. The U.S. EPA's *Characterization of Municipal Solid Waste Management: 1995 Update* says that nationwide 61 percent of solid waste was landfilled, 24 percent was recycled or

“Subtitle D Rules” Caused Drop in Number of Landfills

Federal authority to regulate disposal of municipal solid waste is based on provisions in Subtitle D of the Resource Conservation and Recovery Act (RCRA). The federal Clean Air and Clean Water Acts also affect disposal of these wastes.

In October 1991, the U.S. EPA developed new and revised landfill rules that became mandatory for all state landfill regulatory and permitting programs. These are sometimes known as Subtitle D rules.

Illinois subsequently enacted strict solid-waste landfill regulations: Parts 807 and 810 through 815 of Title 35 of the *Illinois Administrative Code*.

Landfills that were operating when the Subtitle D rules were implemented were forced to choose between complying with stricter regulations or closing in the prescribed manner.

Whether it was the effect of tougher Subtitle D rules, the result of other business considerations, or a combination of both, one thing is clear: between 1992 and 1994, the number of active landfills in Illinois fell from 106 to 59 — a drop of 44 percent, as illustrated on page 8.

In Number of Landfills, Illinois Is Just Average

The United States contains 2,893 landfills, according to a 1995 study conducted by the Environmental Industry Association, and 2 percent of these landfills are in Illinois.

Dividing 2,893 by 50 finds the average number of landfills in each state to be between 57 and 58.

That certainly makes Illinois average, as the state had 58 active landfills in 1995, and 57 in 1996.

Twice a year samples are collected and analyzed for 62 indicator pollutants; these samples are compared with previously determined background concentrations. Testing must continue throughout the active life of the landfill and its postclosure-care period; this testing cycle can total 50 years or more.

. . . and garbage gas

The more waste that can fit in a cell, the more money the landfill can earn. Airy wastes can often be compacted to less than half their transport size; wastes of greater density may be compacted by only a third; and some wastes, broken concrete for example, cannot be compacted at all.

In 1996, 57 Illinois landfills accepted more than 46 million cubic yards of solid wastes valued at more than \$437 million. A ranking of these facilities (Appendix C) finds the top 11 landfills received 61 percent of wastes. This unequal distribution of wastes creates a large difference between an average landfill, which would have accepted more than 809,000 cubic yards (about 245,000 tons) of wastes, and a median (middle) landfill, which would have received some 478,000 cubic yards (about 145,000 tons).

About \$1 million per acre

Developing a landfill requires enormous investments in land and equipment totaling millions of dollars, plus engineering expenses, fees to state and local governments, taxes, normal operating costs and further millions set aside for post-closure care. One industry rule of thumb says it takes about \$1 million an acre to design, build, permit and operate a landfill today.

Some of these expenditures become important sources of revenue supporting various solid-waste and recycling programs. State law allows local governments to charge landfills a solid-waste management fee of \$1.27 per ton on wastes landfilled within their borders. Because these fees can be spent only on waste-related activities, some counties have built large surpluses, which can buffer the effect of future landfill closings.

Landfill Tipping Fees

Landfill tipping fees multiplied by quantities of waste received provide a rough measure of earnings of Illinois landfills in 1996.

Total receipts of the 57 landfills that accepted wastes in 1996 exceeded \$437 million, or an average of \$7.7 million per facility. This total is an approximation and is for landfilling only; it does not include income from other waste-handling operations or services.

The average tipping fee of 31 lan


Demands for capital and increasing technology requirements are among the reasons for the increasing privatization of the waste industry. Of the 77 landfills profiled in this report, 82 percent are privately owned and 92 percent are privately operated.

Section 4 of the Illinois Solid Waste Management Act requires the Agency to “publish a report regarding the projected disposal capacity available for solid waste in sanitary landfills. . . . Such reports shall present the data on an appropriate regional basis. . . [and] shall include an assessment of the life expectancy of each site.”

This legislative mandate explains why the main body of this report is organized by seven Illinois EPA administrative regions, and why landfill capacity and life expectancy are emphasized in nearby tables and charts, and in text, tables, map symbology and landfill specification pages in the regional sections.

T

Illinois Landfills: Remaining Capacities Jan. 1, 1997,



regional ups and downs bear on the total capacity drop. One can see the capacity gain in Region Seven being nullified by losses in Regions Five and Six; and similarly the capacity gain in Region Four being erased by the capacity loss in Region Three; and finally, how combining capacity

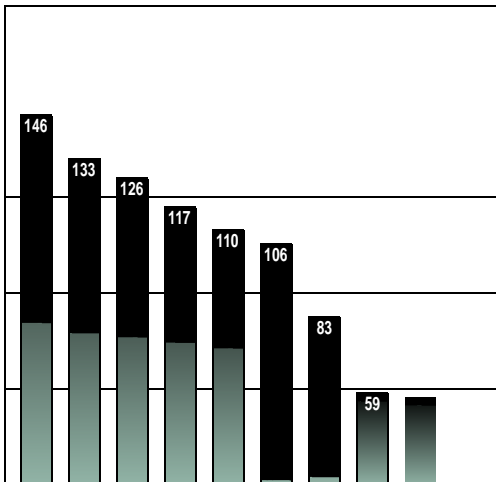
Introduction

Landfill Capacity Is Abundant Despite Dwindling Number of Facilities

At the end of each year, Illinois landfills calculate how much waste they can accept in the future. This volume is known as remaining or available capacity, and is expressed in gate cubic yards, meaning waste received at the landfill's gate, before the waste is compacted. One industry rule of thumb says 10 gate cubic yards of waste can be compressed into 5 compacted cubic yards. Obviously, the greater the compaction, the more waste can be buried.

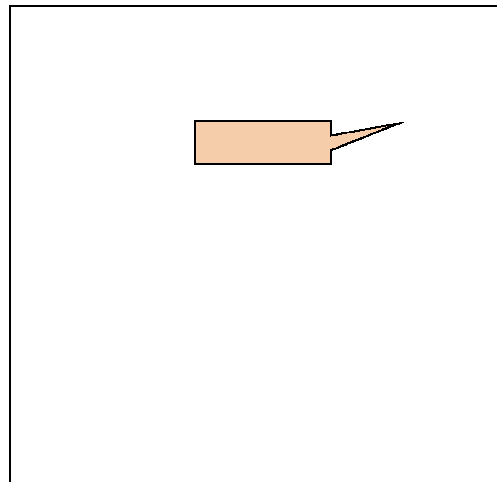
Tight Regulations Force Cutbacks ...

Active landfills accepting waste each year




Pushing Survivors To Build Capacity

Available landfill space, millions of gate cubic yards




Average Landfill Capacity Grows ...

Millions of gate cubic yards



While Disposal Rates Stagnate

Wastes landfilled, millions of gate cubic yards



part has grown over the past 10 years, and that growth has come from two sources: expansions of existing facilities and development of new landfills.

To be added to the 411.9 million cubic yards of total capacity reported by Illinois landfills on Jan. 1, 1997, is 273.8 million cubic yards of *potential* capacity; of this total, 145.9 million cubic yards is attributable to expansions at eight existing landfills and 127.9 million cubic yards to seven new landfills and one reopened facility.

The word potential is emphasized because as you read

Introduction

Closings cut capacity. . .

A total of nine landfills shut their gates from early 1996 through mid-1998. Six of these facilities closed with little or no available capacity; three, however, did not.

Beecher Development Co. Landfill, in Will County, closed in July 1997; but on Jan. 1, 1997, the facility reported having 1.7 million cubic yards of capacity remaining.

Henry County Landfill #2 stopped taking wastes in August 1997, but reported having 1.1 million cubic yards of capacity, which may never become available should the facility elect to close permanently.

The operating permit of Watts Landfill, in Rock Island County, was revoked by the Illinois Pollution Control Board on Feb. 5, 1998, and the facility ceased accepting wastes on March 20, 1998. Watts may have had as much as 1 million cubic yards of capacity remaining, or as little as 500,000 cubic yards; in either event, it appears unlikely the facility will reopen.

So while most landfills attempt to close only after depleting all their available capacity, these recent experiences indicate this is not always so. As we have just seen, three landfills ceased operations, but it appears they contain from 3.3 million to 3.8 million cubic yards of available capacity.

From mid-1998 through the end of 2000, based on projections reported by the landfills themselves, 14 facilities expect to close. These closings, by EPA Region, are:

- Region One — two
- Region Two — seven

Potential Capacity Increases Since Jan. 1, 1997: New or Reopened Facilities

Region	Landfill	Municipality	County	Opening Date	Design Airspace ¹ Cu. Yds.
One: Northwestern Illinois	LandComp Landfill	Ottawa	LaSalle	1998-99 ²	11,400,000
One: Northwestern Illinois	Lee County Landfill	Dixon	Lee	1998-99 ²	13,000,000
One: Northwestern Illinois	Orchard Hills Landfill	Davis Junction	Ogle	1-12-98	28,000,000
Two: Chicago Metropolitan	Zion Landfill				

Region Three — three

Region Four — two.

No landfills in Regions Five, Six and Seven expect to close until 2001 or later.

. . . but the capacity glut continues to grow

While it's never safe to predict future events, it is possible

Introduction

handled to the Illinois EPA; however, as a public service, the Agency surveyed these facilities to determine the level of their waste-handling activities.

The role of transfer stations becomes more important every year, especially in Region Two, where the number of active landfills is expected to fall from 17 in 1996, to as few as eight after the turn of the century. By then the

Region	Active Facilities	Tons
One: Northwestern Illinois	5	110,826
Two: Chicago Metropolitan	40	6,179,539
Three: Peoria/Quad Cities	2	11,170
Four: East Central Illinois	5	142,230
Five: West Central Illinois	3	164,864
Six: Metropolitan East St. Louis	2	87,435
Seven: Southern Illinois	3	80,910
Total	60	6,776,974

Region Two, where 52 percent of the state's landscape wastes were processed.

Compost facilities report to the Agency each year the quantities of wastes accepted. In 1996, the state's compost facilities processed 315,071 tons of landscape wastes, a 13.4-percent gain over 1995's total of 277,804 tons.

Landscape wastes processed in 1996 represent only about 2 percent of total wastes landfilled in Illinois that year. While this percentage is small, it is important to note that composting kept more than 315,000 tons of wastes out of landfills; and a ton of waste not landfilled is a ton of landfill capacity preserved.

Delegated inspection program

The Illinois EPA has delegated inspection authority to 18 counties and the city of Chicago. This program takes advantage of additional manpower at the local level.

Delegation agreements authorize these agencies to con-

Introduction

Illinois Environmental Protection Agency Administrative Regions

JODAVIESS

CARROLL O G L E DEKALB

BUREAU LASALLE

LIVINGSTON IROQUOIS

M c L E A N F O R D

D e W I T T C H A M P A I G N

PIATT

M A C O N D O U G L A S

M O U L T R I E E D G A R

CHRISTIAN

GREENE M O N T G O M E R Y S H E L B Y

M A C O U P I N

J E R S E Y

B O N D

M A D I S O N M A R I O N C L A Y R I C H L A N D

S T . C L A I R C L I N T O N

W A S H I N G T O N J E F F E R S O N

M O N R O E


R A N D O L P H H A M I L T O N

G A L L A T I N

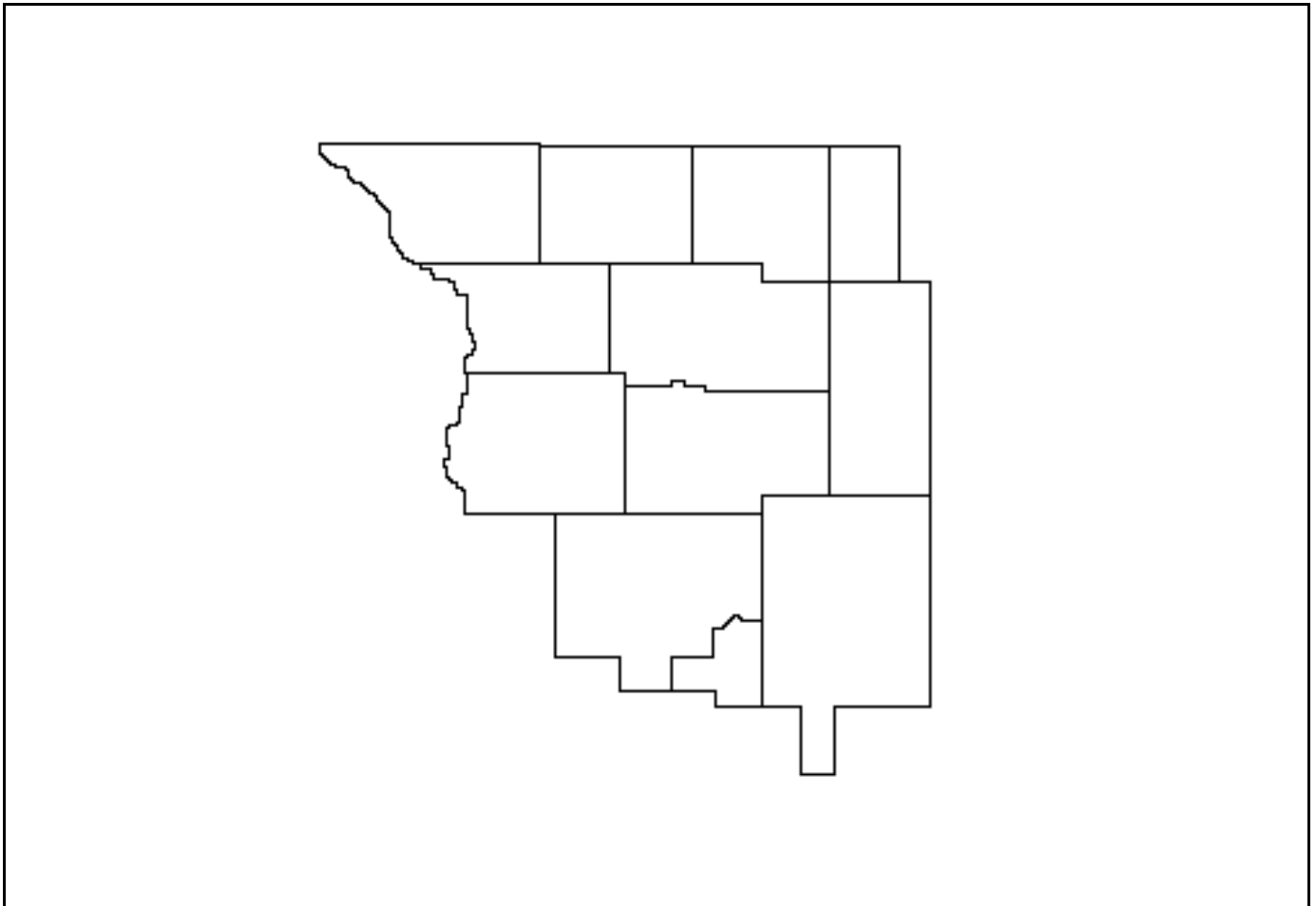
S A L I N E



Landfills
Transfer Stations
Compost Facilities



LANDFILLING IN REGION ONE ROSE 62.5 PERCENT
between 1995 and 1996 — the greatest percentage
increase by far among the four regions recording



Region One landfills have not accepted any out-of-state wastes since BFI-Davis Junction Landfill closed in 1995.

Capacity declined slightly in 1996

Despite the 62.5-percent increase in wastes received, the region suffered only a mild 4 percent decline in remaining capacity, thanks to the opening of Prairie Hill RDF. Prairie Hill reported 50.5 million cubic yards of space available as of Jan. 1, 1997, making it first in the state in

Counties	12
Area (square miles)	7,371
Population (est.)	770,000
<i>Landfill life expectancy</i>	
Years remaining	22.4
<i>Landfills</i>	
Active in 1996	7
Closed in 1994	2
Closed in 1995	1
Closed in 1997	1
Opened in 1998	1
Under Development	2
<i>Transfer Stations</i>	
Active in 1996	6
Closed in 1996	1
<i>Compost facilities</i>	
Active in 1996	7
<p>Total remaining capacity (from table below) divided by total wastes accepted. Tells how long the region may be served by local landfills at current disposal rates, barring capacity adjustments, until capacity is depleted.</p>	

CLOSED

UNDER DEVELOPMENT

UNDER DEVELOPMENT

CLOSED

NEW — OPENED 1-12-98

CLOSED

CLOSED

Region One: Northwestern Illinois

Questions and Complaints

Illinois EPA Region One field office personnel investigate reports of suspected illegal waste disposal, and inspect the region's landfills, transfer stations and compost facilities, except in **LaSalle and Ogle counties**, where such activities have been delegated to local authorities.

Questions or complaints concerning pollution-control facilities, open dumping or other incidents should be directed to the office having jurisdiction over the site:

Illinois EPA
4302 N. Main St.
Rockford, Ill. 61103
Phone: 815-987-7706
Fax: 815-987-7005

LaSalle County Department of Environmental Services and Land Use
LaSalle County Courthouse
119 W. Madison, Room 400
Ottawa, Ill. 61350
Phone: 815-434-8666
Fax: 815-433-9303

Ogle County Solid Waste Management Department
104 S. Fifth St.
Oregon, Ill. 61061
Phone: 815-732-4020
Fax: 815-732-3709

ceased accepting wastes on Sept. 18, 1997.

Lee County Landfill, Dixon, is another new facility under development; it expects to receive an Agency permit allowing it to begin construction in the summer of 1998 and accepting wastes by late 1998 or early 1999. This facility will replace Dixon/GROP Landfill #2, which expects to be filled to capacity in the latter half of 1998. Freeport Municipal Landfill #4 also anticipates reaching capacity and closing by the end of 1998.

Delegated inspections in LaSalle and Ogle counties

The Illinois EPA has delegated inspection authority to the LaSalle County Department of Environmental Services and Land Use, and to the Ogle County Solid Waste Management Department.

Delegation agreements authorize these agencies to conduct many of the duties that would otherwise have to be performed by the Illinois EPA field office: investigating suspected violations of land-pollution laws and reports of open dumping, and inspecting landfills, transfer stations and compost facilities permitted through the Agency's Bureau of Land. (Inspections also include industrial landfills, or monofills, and landfills that closed prior to 1994; these facilities are not included in this report.)

Rockford dominated regional transfer station activity. . .

An Agency survey determined six transfer stations handled nearly 111,000 tons of municipal wastes in 1996, an

Transfer Stations: Wastes Handled 1996

	Municipality	County	Tons
MDI Env. Systems	Lanark	Carroll	21,000
Mendota Solid Waste	Mendota	LaSalle	NA
Princeton Solid Waste	Princeton	Bureau	13,000
Savanna Solid Waste	Savannah	Carroll	1,232
Waste Mgt.-Rockford	Roscoe	Winnebago	56,594
Whiteside Co. Landfill #2	Morrison	Whiteside	19,000
		Total	110,826

amount equivalent to some 12 percent of the wastes landfilled in the region. Waste Management's facility in Rockford processed 51 percent of the regional total.

. . . and composting, too

Region One's compost facilities reported processing more than 48,000 tons of landscape wastes in 1996. Disposal of landscape waste mixed with municipal waste in Illinois landfills has been prohibited since July 1, 1990; however, compost facilities are commonly located at landfills.

Region One: Northwestern Illinois

Average regional recycling rate remains healthy

The Agency does not regulate recycling nor is it required to obtain statistics. Nevertheless, as a public service, the Agency sought this information from county recycling coordinators, who reported recycling rates ranging from 7 to 44 percent.

Region One's overall recycling rate of 27 percent is a multiyear average rather than an average for 1996, because Boone County's data are for 1992 and Stephenson County's data are for 1995.

County	Latest Data	Waste Generated Tons	Waste Recycled Tons	Waste Recycled Percent
Boone	1992	23,248	5,207	22%
Bureau	1996	19,564	3,603	18%
Carroll ¹	1996	9,238	2,298	25%
DeKalb	1996	89,797	39,470	44%
JoDaviess ¹	1996	11,967	1,485	12%
LaSalle	1996	120,000	46,400	39%
Lee	1996	32,491	8,029	25%
Ogle	1996	38,405	9,595	25%

BFI-Davis Junction Landfill

County	Ogle
Municipality	Davis Junction
Location	8900 Highway 251
Hours of operation	NA
Wastes accepted	Municipal, nonhazardous special
Tipping fee	NA
Owner	BFI of Illinois Inc.
Operator	BFI of Illinois Inc.

Facility Facts

Identification number	141 821 0001
Design capacity, airspace cu. yds.	NA
Total permitted landfill area, acres	158
Permitted disposal area, acres	63
Highest permitted elevation, feet (msl)	785
Leachate monitoring stations	9
Groundwater monitoring wells	32
Methane collection system	Gas-to-energy
Years remaining	NA
Date opened – date closed	12-31-76 – 5-4-95

Wastes Received: 1994, 1995, 1996

	TOTAL WASTES ACCEPTED			OUT-OF-STATE WASTES ACCEPTED		
	gate cu. yds.	tons	tons/day	gate cu. yds.	tons	% of total
1994	338,705	102,638	395	1,798	545	<1
1995	87,150	26,409	102	710	215	<1
1996	0	0	0	0	0	0

Remaining Capacities: Jan. 1, 1996, and Jan. 1, 1997

1996 certified gate cu. yds. (tons)	0
1997 certified gate cu. yds. (tons)	0

Audits and Inspections

Solid Waste Mgt. Fees paid in 1996	NA
Last audited by Illinois EPA	NA
Facility inspected by	Ogle County Solid Waste Management Department

Contacts

Owner	Operator
BFI of Illinois Inc. 8900 Highway 251 Davis Junction, Ill. 61020 815-874-9000	BFI of Illinois Inc. 8900 Highway 251 Davis Junction, Ill. 61020 815-874-9000

DeKalb County Landfill

County	DeKalb
Municipality	DeKalb
Location	18370 Somonauk Road
Hours of operation	Mon. – Fri.: 7 a.m. – 3:30 p.m.; 2nd Sat.: 7 a.m. – 11:30 a.m.
Wastes accepted	Municipal, nonhazardous special
Tipping fee	\$31 per ton
Owner	Waste Management of Illinois Inc.
Operator	Waste Management of Illinois Inc..

Generated within county; does not accept out-of-county wastes.

Facility Facts

Identification number	037 802 0001
Design capacity, airspace cu. yds.	NA
Total permitted landfill area, acres	245
Permitted disposal area, acres	64
Highest permitted elevation, feet (msl)	945
Leachate monitoring stations	2
Groundwater monitoring wells	17
Methane collection system	Flares
Years remaining, estimated by landfill	14
Year permitted – year expected to close	1974 – 2011

Wastes Received: 1994, 1995, 1996

	TOTAL WASTES ACCEPTED			OUT-OF-STATE WASTES ACCEPTED		
	gate cu. yds.	tons	tons/day	gate cu. yds.	tons	% of total
1994	278,285	84,329	324	0	0	0
1995	288,143	87,316	336	0	0	0
1996	241,659	73,230	282	0	0	0

Remaining Capacities: Jan. 1, 1996, and Jan. 1, 1997

1996 certified gate cu. yds. (tons)	4,478,000 (1,357,000)
1997 certified gate cu. yds. (tons)	3,448,000 (1,045,000)

Audits and Inspections

Solid Waste Mgt. Fees paid in 1996	\$80,783
Last audited by Illinois EPA	6-25-96
Facility inspected by	Illinois EPA, Rockford Regional Office

Contacts

Owner	Operator
Waste Management of Illinois Inc. 2 Westbrook Corporate Center, Suite 1000 Westchester, Ill. 60154 708-409-0700	Waste Management of Illinois Inc. 2 Westbrook Corporate Center, Suite 1000 Westchester, Ill. 60154 815-758-6906

Dixon/GROP Landfill #2

County
Municipality
Location
Hours of operation
Wastes accepted
Tipping fee
Owner
Operator

Freeport Municipal Landfill #4

County

Municipality

Location

Hours of operation

Wastes accepted

Tipping fee

Owner

Operator

LandComp Landfill

County	LaSalle
Municipality	Ottawa
Location	Buffalo Rock Road
Hours of operation	NA
Wastes accepted	Municipal, nonhazardous special
Tipping fee	NA
Owner	LandComp Corp.
Operator	LandComp Corp.

Facility Facts

Identification number	099 080 8103
Design capacity, airspace cu. yds.	11,400,000
Total permitted landfill area, acres	185
Permitted disposal area, acres	102
Highest permitted elevation, feet (msl)	670
Leachate monitoring stations	13
Groundwater monitoring wells	34
Methane collection system	Gas-to-energy (planned)
Years remaining, estimated by landfill	29
Year expected to open – close	1998 – 2027

Development permit issued September 1997; lifetime based on 1998 opening; facility may not open until 1999.

Wastes Received: 1994, 1995, 1996

	TOTAL WASTES ACCEPTED			OUT-OF-STATE WASTES ACCEPTED		
	gate cu. yds.	tons	tons/day	gate cu. yds.	tons	% of total
1994	0	0	0	0	0	0
1995	0	0	0	0	0	0
1996	0	0	0	0	0	0

Remaining Capacities: Jan. 1, 1996, and Jan. 1, 1997

1996 certified gate cu. yds. (tons)	0
1997 certified gate cu. yds. (tons)	0

Audits and Inspections

Solid Waste Mgt. Fees paid in 1996	NA
Last audited by Illinois EPA	NA
Facility inspected by	LaSalle Co. Dept. of Environmental Services & Land Use

Contacts

Owner

LandComp Corp.
Box 520
Ottawa, Ill. 61350
815-434-1808

Operator

LandComp Corp.
Box 520
Ottawa, Ill. 61350
815-434-1808

Lee County Landfill

County

Municipality

Location

Hours of operation

Wastes accepted

Tipping fee

Owner

Operator

Oglesby Municipal Landfill

County	LaSalle
Municipality	Oglesby
Location	1200 E. Walnut St.
Hours of operation	NA
Wastes accepted	Municipal
Tipping fee	NA
Owner	City of Oglesby
Operator	City of Oglesby

Facility Facts

Identification number	099 070 0001
Design capacity, airspace cu. yds.	NA
Total permitted landfill area, acres	NA
Permitted disposal area, acres	NA
Highest permitted elevation, feet (msl)	NA
Leachate monitoring stations	NA
Groundwater monitoring wells	7
Methane collection system	None
Years remaining	NA
Year opened – date closed	1975 – 10-1-94

Wastes Received: 1994, 1995, 1996

	TOTAL WASTES ACCEPTED			OUT-OF-STATE WASTES ACCEPTED		
	gate cu. yds.	tons	tons/day	gate cu. yds.	tons	% of total
1994	6,498	1,969	8	0	0	0
1995	0	0	0	0	0	0
1996	0	0	0	0	0	0

Remaining Capacities: Jan. 1, 1996, and Jan. 1, 1997

1996 certified gate cu. yds. (tons)	0
1997 certified gate cu. yds. (tons)	0

Audits and Inspections

Solid Waste Mgt. Fees paid in 1996	NA
Last audited by Illinois EPA	NA
Facility inspected by	LaSalle Co. Dept. of Environmental Services & Land Use

Contacts

Owner

City of Oglesby
128 W. Walnut St.
Oglesby, Ill. 61348
815-883-3389

Operator

City of Oglesby
128 W. Walnut St.
Oglesby, Ill. 61348
815-883-3389

Orchard Hills Landfill

County	Ogle
Municipality	Davis Junction
Location	8290 Highway 251
Hours of operation	Mon. – Fri.: 6 a.m. – 6 p.m.; Sat.: 6 a.m. – noon
Wastes accepted	Municipal, nonhazardous special
Tipping fee	NA
Owner	BFI of Illinois Inc.
Operator	BFI of Illinois Inc.

Facility Facts

Identification number	141 017 5005
Design capacity, airspace cu. yds.	28,000,000
Total permitted landfill area, acres	333
Permitted disposal area, acres	175
Highest permitted elevation, feet (msl)	881.5
Leachate monitoring stations	9
Groundwater monitoring wells	42
Methane collection system	None
Years remaining, estimated by landfill	30
Year opened – year expected to close	1998 – 2028

Wastes Received: 1994, 1995, 1996

TOTAL WASTES ACCEPTED

OUT-OF-STAT

Remaining Capacities: Jan. 1, 1996, and Jan. 1, 1997

Peru Municipal Landfill #2

County	LaSalle
Municipality	Peru
Location	Route 251 and Ben Samek Road
Hours of operation	NA
Wastes accepted	Municipal
Tipping fee	NA
Owner	City of Peru
Operator	City of Peru

Facility Facts

Identification number	099 085 0002
Design capacity, airspace cu. yds.	NA
Total permitted landfill area, acres	NA
Permitted disposal area, acres	NA
Highest permitted elevation, feet (msl)	NA
Leachate monitoring stations	NA
Groundwater monitoring wells	8
Methane collection system	None
Years remaining	NA
Date opened – date closed	11-30-74 – 4-4-94 (closure certified 10-8-94)

Wastes Received: 1994, 1995, 1996

	TOTAL WASTES ACCEPTED			OUT-OF-STATE WASTES ACCEPTED		
	gate cu. yds.	tons	tons/day	gate cu. yds.	tons	% of total
1994	49,485	14,996	58	0	0	0
1995	0	0	0	0	0	0
1996	0	0	0	0	0	0

Remaining Capacities: Jan. 1, 1996, and Jan. 1, 1997

1996 certified gate cu. yds. (tons)	0
1997 certified gate cu. yds. (tons)	0

Audits and Inspections

Solid Waste Mgt. Fees paid in 1996	NA
Last audited by Illinois EPA	NA
Facility inspected by	LaSalle Co. Dept. of Environmental Services & Land Use

Contacts

Owner

City of Peru
706 Putnam St.
Peru, Ill. 61354
815-223-2962

Operator

City of Peru
706 Putnam St.
Peru, Ill. 61354
815-223-2962

Rochelle Municipal Landfill #2

County	Ogle
Municipality	Creston, Dement Township
Location	6513 Mulford Road
Hours of operation	Mon. – Fri.: 7 a.m. – 3:30 p.m.; Sat.: 7 a.m. – 11 a.m.
Wastes accepted	Municipal, nonhazardous special
Tipping fee	\$45 per ton
Owner	City of Rochelle
Operator	Rochelle Waste Disposal LLC

Facility Facts

Identification number	141 803 0020
Design capacity, airspace cu. yds.	NA
Total permitted landfill area, acres	81
Permitted disposal area, acres	NA
Highest permitted elevation, feet (msl)	873
Leachate monitoring stations	6
Groundwater monitoring wells	14
Methane collection system	None
Years remaining, estimated by landfill	12
Date opened – year expected to close	6-30-72 – 2009

Wastes Received: 1994, 1995, 1996

	TOTAL WASTES ACCEPTED			OUT-OF-STATE WASTES ACCEPTED		
	gate cu. yds.	tons	tons/day	gate cu. yds.	tons	% of total
1994	266,194	80,665	310	0	0	0
1995	137,591	41,694	160	0	0	0
1996	225,700	68,394	263	0	0	0

Remaining Capacities: Jan. 1, 1996, and Jan. 1, 1997

1996 certified gate cu. yds. (tons)	3,554,000 (1,077,000)
1997 certified gate cu. yds. (tons)	2,615,000 (792,000)

Audits and Inspections

Solid Waste Mgt. Fees paid in 1996	\$51,635
Last audited by Illinois EPA	5-7-96
Facility inspected by	Ogle County Solid Waste Management Department

Contacts

Owner

City of Rochelle
Sixth Street and Fifth Avenue
Rochelle, Ill. 61068
815-562-6772

Operator

Rochelle Waste Disposal LLC
1101 S. Seventh St.
Rochelle, Ill. 61068
815-384-4251

States Land Improvement #2

County	LaSalle
Municipality	Ottawa
Location	Koenig Road
Hours of operation	NA
Wastes accepted	Municipal, nonhazardous special
Tipping fee	\$9.70 per cubic yard
Owner	States Land Improvement Corp.
Operator	States Land Improvement Corp.

Facility Facts

Identification number	099 080 0017
Design capacity, airspace cu. yds.	NA
Total permitted landfill area, acres	38
Permitted disposal area, acres	25
Highest permitted elevation, feet (msl)	584
Leachate monitoring stations	2
Groundwater monitoring wells	9
Methane collection system	Gas-to-energy (installation planned for early 1998)
Years remaining	NA
Date opened – date closed	10-31-84 – 9-18-97

Wastes Received: 1994, 1995, 1996

	TOTAL WASTES ACCEPTED			OUT-OF-STATE WASTES ACCEPTED		
	gate cu. yds.	tons	tons/day	gate cu. yds.	tons	% of total
1994	251,014	76,065	293	0	0	0
1995	153,608	46,548	179	0	0	0
1996	156,292	47,361	182	0	0	0

Remaining Capacities: Jan. 1, 1996, and Jan. 1, 1997

1996 certified gate cu. yds. (tons)	355,000 (108,000)
1997 certified gate cu. yds. (tons)	145,000 (44,000)

Audits and Inspections

Solid Waste Mgt. Fees paid in 1996	\$25,827
Last audited by Illinois EPA	3-12-96
Facility inspected by	LaSalle Co. Dept. of Environmental Services & Land Use

Contacts

Owner

States Land Improvement Corp.
 Box 520
 Ottawa, Ill. 61350
 815-434-1808

Operator

States Land Improvement Corp.
 Box 520
 Ottawa, Ill. 61350
 815-434-1808

MDI Environmental Systems Transfer Station

County	Carroll
Municipality	Lanark
Location	Route 64 and Shannon Road
Hours of operation	Mon. – Fri.: 7 a.m. – 3:30 p.m.
Wastes accepted	Municipal, recyclables
Tipping fee	\$40 per ton
Owner	Moring Disposal Inc.
Operator	MDI Environmental Systems

Facility Facts

Identification number	015 010 0001
Opened, year	1994
Facility inspected by	Illinois EPA, Rockford Regional Office

Wastes Received: 1996

Tons per year	21,000
Tons per day (average)	81

Contacts

Owner

Moring Disposal Inc.
104 S. Ash St.
Forreston, Ill. 61030
815-938-3602

Operator

MDI Environmental Systems
Rural Route 1, Box 204A
Lanark, Ill. 61046
815-493-6331

Mendota Solid Waste Transfer Station

County	LaSalle
Municipality	Mendota
Location	First Avenue, behind fairgrounds
Hours of operation	Mon. – Sat.: 6 a.m. – 4:30 p.m.
Wastes accepted	Municipal
Tipping fee	NA
Owner	City of Mendota
Operator	Waste Management of Illinois Inc.

City-generated wastes only.

Facility Facts

Identification number	099 055 0013
Opened, year	1991
Facility inspected by	LaSalle Co. Dept. of Environmental Services & Land Use

Wastes Received: 1996

Tons per year	NA
Tons per day	NA

Contacts

Owner

City of Mendota
607 Eighth Ave.
Mendota, Ill. 61342
815-539-7459

Operator

Waste Management of Illinois Inc.
2 Westbrook Corporate Center, Suite 1000
Westchester, Ill. 60154
708-409-0700

Princeton Solid Waste Transfer Station

County	Bureau
Municipality	Princeton
Location	101 Peggy Lane
Hours of operation	Mon. – Fri.: 7 a.m. – 3:30 p.m.; Sat.: 8 a.m. – noon
Wastes accepted	Municipal, recyclables
Tipping fee	\$40 per ton
Owner	City of Princeton
Operator	Princeton Solid Waste Management

Facility Facts

Identification number	011 085 0012
Opened, year	1993
Facility inspected by	Illinois EPA, Rockford Regional Office

Wastes Received: 1996

Tons per year	
Tons per day	

Contacts

Owner

City of Princeton
2 S. Main St.
Princeton, Ill. 61356
815-875-2631

Operator

City of Princeton
2 S. Main St.
Princeton, Ill. 6135

Savanna Solid Waste Transfer Station

County	Carroll
Municipality	Savanna
Location	Chamber of Commerce Industrial Park, Portland Avenue
Hours of operation	Tue. – Wed.: 8 a.m. – 11:30 a.m.; Sat.: 8 a.m. – noon
Wastes accepted	Municipal, landscape, recyclables
Tipping fee	\$43 per ton
Owner	City of Savanna
Operator	City of Savanna

Facility Facts

Identification number	015 025 0005
Opened, year	1990
Facility inspected by	Illinois EPA, Rockford Regional Office

Wastes Received: 1996

Tons per year	1,232
Tons per day	8

Contacts

Owner
City of Savanna
101 Main St.
Savanna, Ill. 61074
815-273-2251

Operator
City of Savanna
101 Main St.
Savanna, Ill. 61074
815-273-2251

Waste Management-Rockford Transfer Station

County

Municipality

Location

Hours of operation

Wastes accepted

Tipping fee

Owner

Operator

Whiteside County Landfill #2 Transfer Station

County	Whiteside
Municipality	Morrison
Location	18525 Lincoln Road
Hours of operation	NA
Wastes accepted	Municipal
Tipping fee	\$25 per ton
Owner	Whiteside County
Operator	Waste Management of Illinois Inc.

Facility Facts

Identification number	195 814 0003
Opened, year	1983
Facility inspected by	Illinois EPA, Rockford Regional Office

Wastes Received: 1996

Tons per year	19,000
Tons per day	73

Contacts

Owner

Whiteside County
18819 Lincoln Road
Morrison, Ill. 61270
815-772-7308

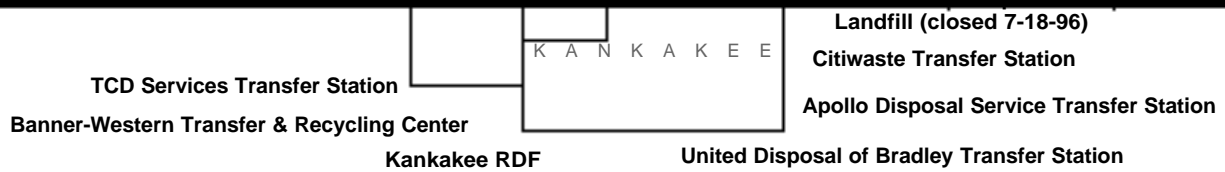
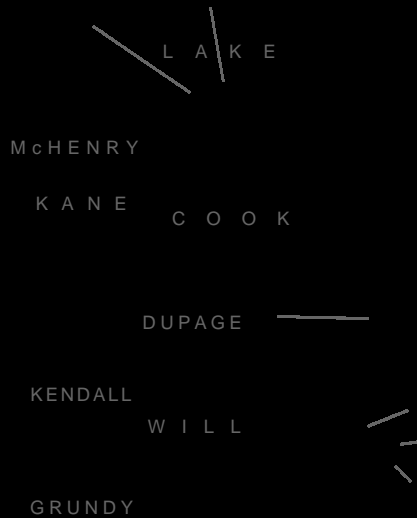
Operator

Waste Management of Illinois Inc.
18525 Lincoln Road
Morrison, Ill. 61270
815-772-7308

Landfills
Transfer Stations
Compost Facilities

number of landfills
- 5

Landfills and Transfer Stations: Active, Closed, Under Development



Landfills: Wastes Accepted 1996; Remaining Capacities Jan. 1, 1997

	Municipality	County	Wastes		Capacity		Disp. Area Acres	Close Year
			Cu. Yds.	Rank ¹	Cu. Yds.	Rank ²		
CLOSED Beecher Devel. Co.	Beecher	Will	539,395	26	1,728,000	37	143	1996
CDT Landfill	Joliet	Will	764,000	16	1,080,000	47	50	1998
CID RDF #3	Calumet City	Cook	549,000	25	1,675,000	38	173	2000

CLOSED

CLOSED

CLOSED

CLOSED

UNDER DEVELOPMENT

Region Two: Chicago Metropolitan

Counties	9
Area (square miles)	5,109
Population (est.)	7,743,000
Landfill life expectancy	
Years remaining	3.7
Landfills	
Active in 1996	17
Closed in 1994	1
Closed in 1995	2
Closed in 1996	3
Under Development	1
Transfer Stations	
Active in 1996	40
Compost facilities	
Active in 1996	20

Total remaining capacity (from table on page R2.3) divided by total wastes accepted. Tells how long the region may be served by local landfills at current disposal rates, barring capacity adjustments, until capacity is depleted.

may remain open for business after 2000 (disregarding, for now, efforts to build a new landfill in Will County).

Zion Landfill to open by late 1998

The only landfill currently under development in Region Two is Zion Landfill, which plans to open by late 1998. This facility replaces, and even shares some acreage with, Winthrop Harbor/BFI #1, which closed in July 1996.

Transfer stations vital to Region Two

Region Two is home to 44 of the state's 66 transfer stations. Of this total, Cook County has 35 (with 15 in the city of Chicago); Will County has four; DuPage, Kane and Lake counties each have one; and Grundy, Kendall and McHenry counties have none.

Transfer stations consolidate locally collected wastes for efficient shipment to distant landfills. Some transfer stations separate and remove recyclables from the municipal waste stream.

In 1996, Region Two's transfer stations handled 6.2 million tons of wastes, which was only about 700,000 tons shy of total wastes entering the region's landfills that year. No other region comes close to Region Two's 90-percent ratio of wastes-handled-to-wastes-landfilled. In

	Municipality	County	Tons
CDT Landfill	Joliet	Will	18,213
Chicago Botanic Garden	Glencoe	Cook	31
Crystal Lake Composting	Crystal Lake	McHenry	3,584
DK-Lake Bluff	Lake Bluff	Lake	721
Elgin Compost Facility	Elgin	Kane	3,314
Environtech Inc.	Morris	Grundy	106
Hazel Crest Composting	Hazel Crest	Cook	2,369
James Park Leaf Compost	Evanston	Cook	3,150
Lake Bluff Municipal #2	Lake Bluff	Lake	449
Lake Forest Recycling	Lake Forest	Lake	3,639
Land & Lakes #1 & #2	Chicago	Cook	3,371
Land & Lakes/Willow Ranch	Romeoville	Wil	

Region Two: Chicago Metropolitan

Region Five, the next highest region, this ratio was 22 percent.

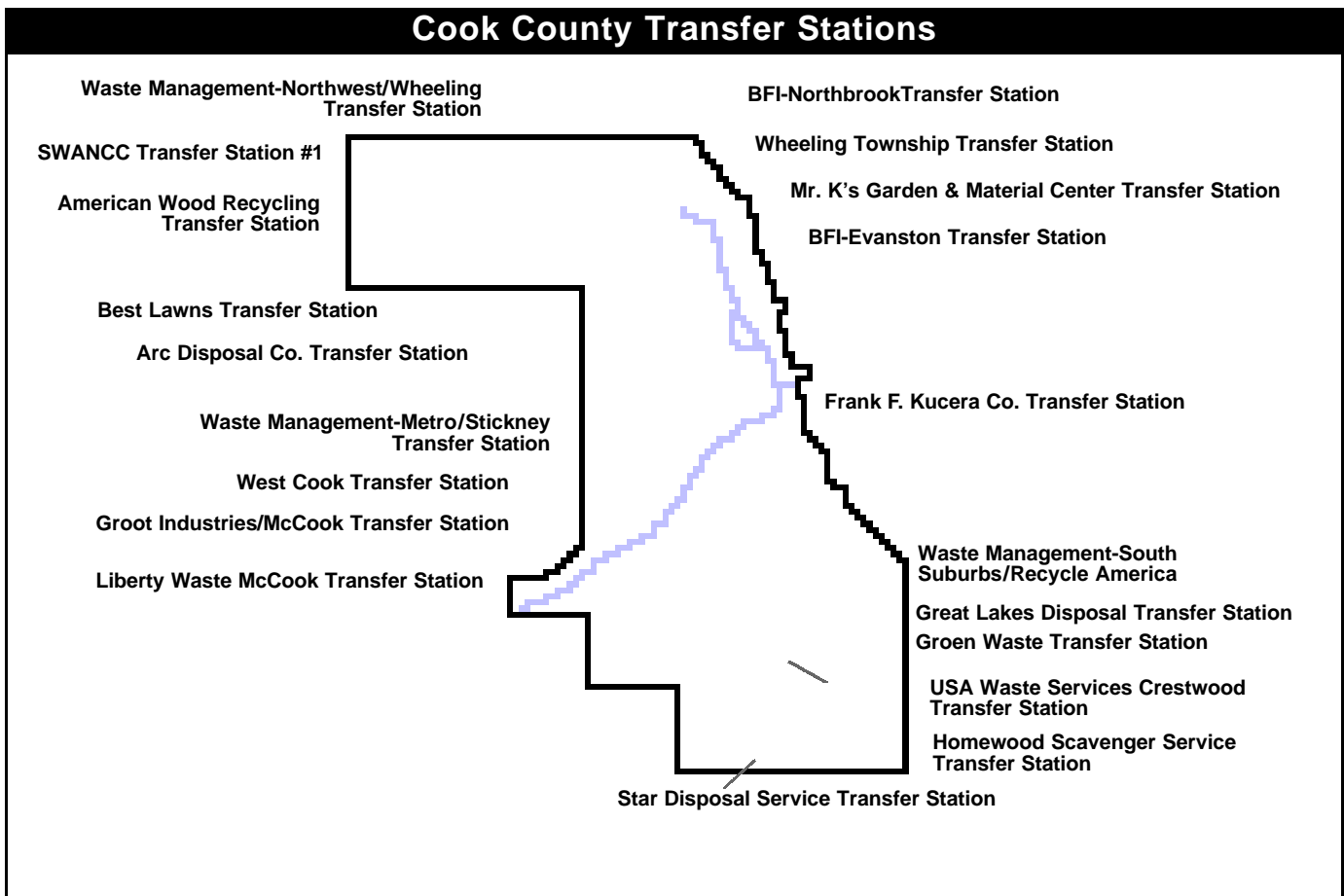
The region's transfer stations are noted in the maps on pages R2.2, R2.5 and R2.6, and in the table on page R2.7.

Some Region Two transfer stations handled more waste than the state's busiest landfills. For example, Waste Management's Metro/Chicago Transfer Station, at 1500 N. Hooker St., processed 417,600 tons of garbage in 1996. This tonnage exceeded wastes accepted by Countryside Landfill, in Lake County, which ranked ninth among the state's 57 landfills that accepted wastes that year.

When Metro/Chicago's tonnages are combined with those of two other Chicago transfer stations — Groot Industries/Chicago, at 6747 N. Elmhurst Road, and Medill Material Recovery & Recycling Facility, at 1633 W. Medill Ave. — the total exceeds one million tons.

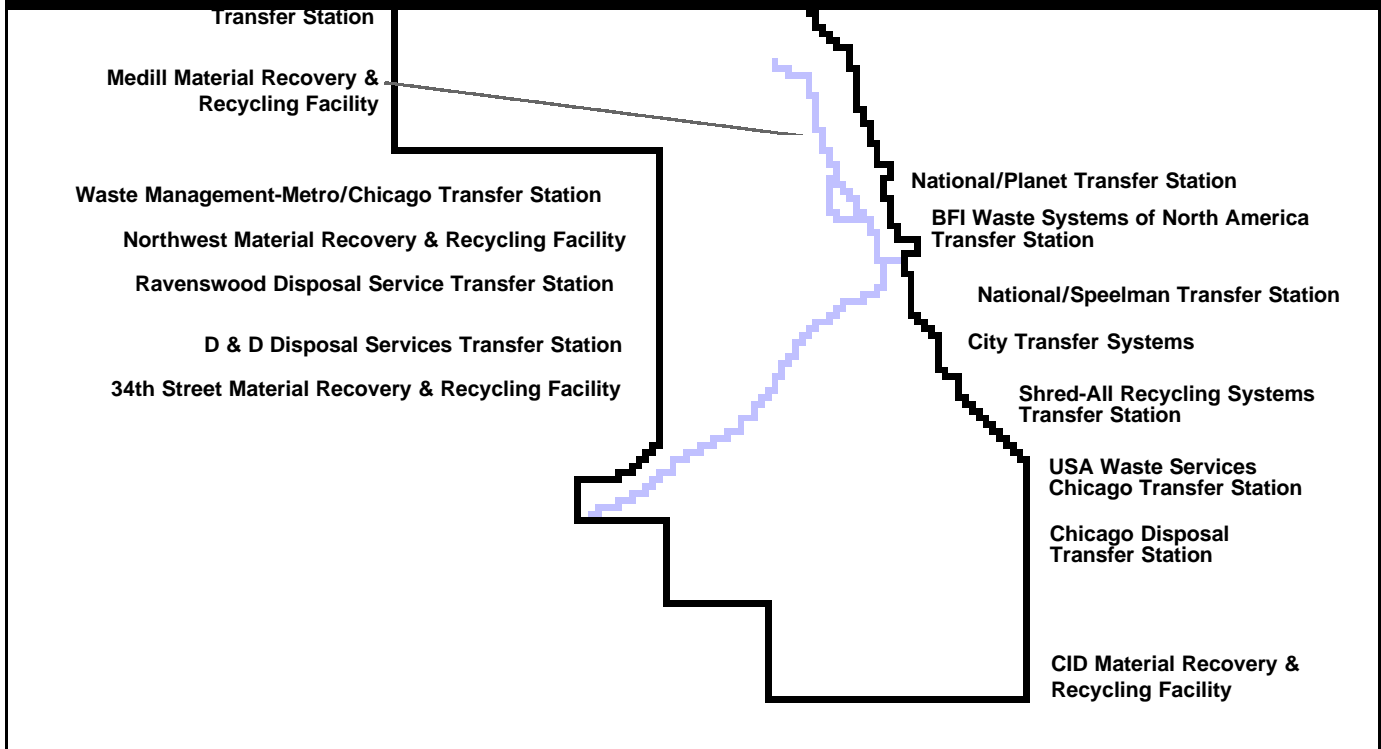
Nearly 165,000 tons of landscape wastes composted

Twenty composting facilities handled nearly 165,000 tons of landscape wastes in 1996. This tonnage is equivalent to some 2.4 percent of total wastes landfilled in the region.



Region Two: Chicago Metropolitan

Chicago Transfer Stations



Region Two: Chicago Metropolitan

Kankakee County has one active landfill, two transfer stations, and one compost facility that accepted no landscape wastes in 1996.

Lake County has one active and three closed landfills, a

	Municipality	County	Tons
American Wood Recyc.	Hoffman Estates	Cook	24,000
Apollo Disposal Service	Momence	Kankakee	0

Questions and Complaints

Continued from page R2.5

Illinois EPA

1701 First Ave.
 Maywood, Ill. 60153
 Phone: 708-338-7900
 Fax: 708-338-7930

DuPage County Solid Waste Dept.

421 N. County Farm Road
 Wheaton, Ill. 60187
 Phone: 630-862-7373
 Fax: 630-682-7374

Kankakee County Health Department

1115 Riverlane Drive
 Bradley, Ill. 60915
 Phone: 815-937-7860
 Fax: 815-937-3568

Lake County Health Department

3010 Grand Ave.
 Waukegan, Ill. 60085
 Phone: 847-360-6742
 Fax: 847-249-4972

McHenry County Health Department

2200 N. Seminary Ave., Route 47 N.
 Woodstock, Ill. 60098
 Phone: 815-334-4585
 Fax: 815-338-7661

Will County Land Use Department

313 N. Chicago St.
 Joliet, Ill. 60432
 Phone: 815-727-8834
 Fax: 815-722-3410

Chicago Department of Environment

30 N. LaSalle Blvd., 25th Floor
 Chicago, Ill. 60602
 Phone: 312-742-0150
 Fax: 312-744-6451

Region Two: Chicago Metropolitan

new landfill expected to open in 1998, one transfer station, and eight compost facilities (one of which is closed).

McHenry County contains four compost facilities — two open and two closed.

Will County has four landfills, including one that closed in 1996, four transfer stations, and four compost facilities, one of which is closed.

Chicago Department of Environment is responsible for inspecting three landfills, 11 transfer stations and one compost facility, as well as other sites that are not listed in this report.

Recycling rates ranged from 15 to 38 percent

The Agency does not regulate recycling; however, it does survey recycling coordinators statewide. Coordinators in Region Two reported recycling rates ranging from 15 to 38 percent, giving the region an average recycling rate of

Details concerning Region Two landfills and transfer stations follow on pages R2.9 through R2.74.

Municipal Wastes Recycled

County or Other Unit	Latest Data	Waste		Waste Recycled Percent
		Generated Tons	Tons	
Cook	1996	704,665	177,324	25%
Chicago ¹	1996	3,720,819	1,060,206	29%
SSMMA ²	1996	257,143	51,111	20%
SWANCC ³	1996	1,030,531	292,359	28%
WCCSWA ⁴	1996	603,856	180,464	30%
DuPage	1996	926,895	238,214	26%
Grundy ⁵	1996	47,168	13,462	29%
Kane ¹	1996	561,881	211,096	38%
Kankakee	1996	126,639	19,123	15%
Kendall ⁵	1996	48,583	9,030	18%
Lake	1995	727,131	214,755	29%
McHenry ⁵	1996	245,485	60,227	25%
Will	1996	412,943	70,584	17%
Totals		9,413,739	2,597,955	28%⁶

¹ Has commercial and residential recycling ordinances.

² SSMMA is the South Suburban Mayors and Managers Association.

³ SWANCC is the Solid Waste Agency of Northern Cook County.

⁴ WCCSWA, the West Cook County Solid Waste Agency, has a multifamily residential recycling ordinance that affects 15 communities.

⁵ Has residential recycling ordinance.

⁶ Regional average

Beecher Development Co. Landfill

County

Municipality

Location

Hours of operation

Wastes accepted

Tipping fee

Owner

Operator

CDT Landfill

County	Will
Municipality	Joliet
Location	2851 Mound Road
Hours of operation	Mon. – Fri.: 6 a.m. – 4 p.m.; Sat.: 6 a.m. – noon
Wastes accepted	Municipal, nonhazardous special
Tipping fee	\$11.85 per cubic yard
Owner	CDT Landfill Corp.
Operator	CDT Landfill Corp.

Facility Facts

Identification number	197 817 0006
Design capacity, airspace cu. yds.	NA
Total permitted landfill area, acres	55
Permitted disposal area, acres	50
Highest permitted elevation, feet (msl)	641
Leachate monitoring stations	9
Groundwater monitoring wells	32
Methane collection system	Gas-to-energy
Years remaining, estimated by landfill	1
Date opened – year expected to close	8-31-84 – 1998

Wastes Received: 1994, 1995, 1996

	TOTAL WASTES ACCEPTED			OUT-OF-STATE WASTES ACCEPTED		
	gate cu. yds.	tons	tons/day	gate cu. yds.	tons	% of total
1994	1,543,404	467,698	1,799	0	0	0
1995	1,534,404	464,971	1,788	52	16	<1
1996	764,000	231,515	890	0	0	0

Remaining Capacities: Jan. 1, 1996, and Jan. 1, 1997

1996 certified gate cu. yds. (tons)	1,433,000 (434,000)
1997 certified gate cu. yds. (tons)	1,080,000 (327,000)

Audits and Inspections

Solid Waste Mgt. Fees paid in 1996	\$224,210
Last audited by Illinois EPA	3-5-96
Facility inspected by	Will County Land Use Department

Contacts

Owner

CDT Landfill Corp.
2851 Mound Road
Joliet, Ill. 60436
815-741-0736

Operator

CDT Landfill Corp.
2851 Mound Road
Joliet, Ill. 60436
815-741-0736

CID Recycling and Disposal Facility #3

County	Cook
Municipality	Calumet City and Chicago
Location	138th and Calumet Expressway (I-94)
Hours of operation	Mon. – Fri.: 8:30 a.m. – 3 p.m.
Wastes accepted	Nonhazardous special
Tipping fee	\$20 per cubic yard
Owner	Waste Management of Illinois Inc.
Operator	Waste Management of Illinois Inc.

Facility Facts

Identification number	031 600 0030
Design capacity, airspace cu. yds.	NA
Total permitted landfill area, acres	175
Permitted disposal area, acres	173
Highest permitted elevation, feet (msl)	746
Leachate monitoring stations	13
Groundwater monitoring wells	38
Methane collection system	Gas-to-energy
Years remaining, estimated by landfill	3
Date opened – year expected to close	12-31-67 – 2000

Wastes Received: 1994, 1995, 1996

TOTAL WASTES ACCEPTED	OUT

Remaining Capacities: Jan. 1, 1996, and Jan. 1, 1997

CID Recycling and Disposal Facility #4

County

Municipality

Location

Hours of operation

Wastes accepted

Tipping fee

Owner

Operator

Facility lies in both jurisdictions. Holds permit to accept hazardous waste but is currently on standby status.

Congress Development Co. Landfill

County	Cook
Municipality	Hillside
Location	4100 W. Frontage Road
Hours of operation	Mon. – Fri.: 6 a.m. – 4 p.m.
Wastes accepted	Municipal, construction & demolition debris
Tipping fee	\$40.10 per ton
Owner	Congress Development Co.
Operator	Sand & Gravel Corp.

Facility Facts

Identification number	031 817 0002
Design capacity, airspace cu. yds.	NA
Total permitted landfill area, acres	72
Permitted disposal area, acres	55
Highest permitted elevation, feet (msl)	700
Leachate monitoring stations	25
Groundwater monitoring wells	9
Methane collection system	Gas-to-energy (under construction)
Years remaining, estimated by landfill	2
Date opened – year expected to close	12-31-80 – 1999

Wastes Received: 1994, 1995, 1996

	TOTAL WASTES ACCEPTED			OUT-OF-STATE WASTES ACCEPTED		
	gate cu. yds.	tons	tons/day	gate cu. yds.	tons	% of total
1994	1,557,063	471,837	1,815	0	0	0
1995	1,326,369	401,930	1,546	0	0	0
1996	1,682,700	509,909	1,961	0	0	0

Remaining Capacities: Jan. 1, 1996, and Jan. 1, 1997

1996 certified gate cu. yds. (tons)	4,786,000 (1,450,000)
1997 certified gate cu. yds. (tons)	2,752,000 (834,000)

Audits and Inspections

Solid Waste Mgt. Fees paid in 1996	\$453,492
Last audited by Illinois EPA	9-4-96
Facility inspected by	Illinois EPA, Maywood Regional Office

Contacts

Owner	Operator
Congress Development Co. 1815 S. Wolf Road Hillside, Ill. 60162 708-449-1250	Sand & Gravel Corp. 1815 S. Wolf Road Hillside, Ill. 60162 708-544-5195

Countryside Landfill

County	Lake
Nearest municipality	Grayslake, in unincorporated Lake County
Location	31725 N. Route 83
Hours of operation	Mon. – Fri.: 6 a.m. – 3:30 p.m.; Sat.: 7 a.m. – 11:30 a.m.
Wastes accepted	Municipal, nonhazardous special
Tipping fee	\$12 per cubic yard
Owner	USA Waste Services Inc.
Operator	USA Waste Services Inc.

Facility Facts

Identification number	097 025 0003
Design capacity, airspace cu. yds.	14,400,000
Total permitted landfill area, acres	201
Permitted disposal area, acres	153
Highest permitted elevation, feet (msl)	930
Leachate monitoring stations	9
Groundwater monitoring wells	42
Methane collection system	Operational; flares and gas-to-energy (planned)
Years remaining, estimated by landfill	23
Date opened – year expected to close	12-7-76 – 2020

Wastes Received: 1994, 1995, 1996

	TOTAL WASTES ACCEPTED			OUT-OF-STATE WASTES ACCEPTED		
	gate cu. yds.	tons	tons/day	gate cu. yds.	tons	% of total
1994	1,145,190					

Remaining Capacities: Jan. 1, 1996, and Jan. 1, 1997

Environtech Landfill

County	Grundy
Municipality	Morris
Location	1800 N. Ashley Road
Hours of operation	Mon. – Fri.: 6 a.m. – 3 p.m.
Wastes accepted	Municipal, nonhazardous special
Tipping fee	\$25 per ton
Owner	Environtech Inc.
Operator	Environtech Inc.

Facility Facts

Identification number	063 814 0002
Design capacity, airspace cu. yds.	NA
Total permitted landfill area, acres	169
Permitted disposal area, acres	78
Highest permitted elevation, feet (msl)	592
Leachate monitoring stations	1
Groundwater monitoring wells	11
Methane collection system	None
Years remaining, estimated by landfill	1
Date opened – year expected to close	9-5-87 – 1998

Wastes Received: 1994, 1995, 1996

	TOTAL WASTES ACCEPTED			OUT-OF-STATE WASTES ACCEPTED		
	gate cu. yds.	tons	tons/day	gate cu. yds.	tons	% of total
1994	675,074	204,568	787	0	0	0
1995	892,263	270,383	1,040	0	0	0
1996	506,463	153,474	590	0	0	0

Remaining Capacities: Jan. 1, 1996, and Jan. 1, 1997

Audits and Inspections

Contacts

Owner
Environtech Inc.

Greene Valley Landfill

County	DuPage
Municipality	Naperville
Location	9 S. 610 Greene Road
Hours of operation	NA
Wastes accepted	Municipal, nonhazardous special
Tipping fee	NA
Owner	Forest Preserve District of DuPage County
Operator	Waste Management of Illinois Inc.

Facility Facts

Identification number	043 803 0001
Design capacity, airspace cu. yds.	NA
Total permitted landfill area, acres	258
Permitted disposal area, acres	198
Highest permitted elevation, feet (msl)	894
Leachate monitoring stations	6
Groundwater monitoring wells	25
Methane collection system	Gas-to-energy
Years remaining	NA
Year opened – date closed	1974 – 8-31-96

Wastes Received: 1994, 1995, 1996

TOTAL WASTES ACCEPTED			OUT-OF-STATE WASTES ACCEPTED		
gate cu. yds.	tons	tons/day	gate cu. yds.	tons	% of tota

Remaining Capacities: Jan. 1, 1996, and Jan. 1, 1997

Kankakee Recycling and Disposal Facility

County	Kankakee
Nearest municipality	Chebanse, in unincorporated Kankakee County
Location	180 E. 6000 South Road
Hours of operation	Mon. – Fri.: 6:30 a.m. – 3:30 p.m.
Wastes accepted	Municipal, nonhazardous special
Tipping fee	\$10 per cubic yard (loose)
Owner	Waste Management of Illinois Inc.
Operator	Waste Management of Illinois Inc.

Facility Facts

Identification number	091 055 0006
Design capacity, airspace cu. yds.	NA
Total permitted landfill area, acres	83
Permitted disposal area, acres	55
Highest permitted elevation, feet (msl)	709
Leachate monitoring stations	13
Groundwater monitoring wells	20
Methane collection system	Gas-to-energy
Years remaining, estimated by landfill	8
Date opened – year expected to close	12-31-74 – 2005

Wastes Received: 1994, 1995, 1996

	TOTAL WASTES ACCEPTED			OUT-OF-STATE WASTES ACCEPTED		
	gate cu. yds.	tons	tons/day	gate cu. yds.	tons	% of total
1994	416,215	126,126	485	0	0	0
1995	357,006	108,184	416	0	0	0
1996	397,162	120,352	463	0	0	0

Remaining Capacities: Jan. 1, 1996, and Jan. 1, 1997

Audits and Inspections

Contacts

Owner

Waste Management of Illinois Inc.
 2 Westbrook Corporate Center, Suite 1000
 Westchester, Ill. 60154
 708-409-0700

Lake County Grading Co. Landfill

County	Lake
Municipality	Libertyville
Location	Southeast corner, intersection of Routes 21 and 120
Hours of operation	NA
Wastes accepted	Construction & demolition debris
Tipping fee	NA
Owner	Bank of Waukegan Trust #173
Operator	Lake County Grading Co.

Facility Facts

Identification number	097 090 0001
Design capacity, airspace cu. yds.	NA
Total permitted landfill area, acres	57
Permitted disposal area, acres	NA
Highest permitted elevation, feet (msl)	695
Leachate monitoring stations	0
Groundwater monitoring wells	5
Methane collection system	None
Years remaining	NA
Date opened – date closed	4-24-72 – 8-22-95

Wastes Received: 1994, 1995, 1996

	TOTAL WASTES ACCEPTED			OUT-OF-STATE WASTES ACCEPTED		
	gate cu. yds.	tons	tons/day	gate cu. yds.	tons	% of total
1994	84,597	25,635	99	0	0	0
1995	50,177	15,205	59	0	0	0
1996	0	0	0	0	0	0

Remaining Capacities: Jan. 1, 1996, and Jan. 1, 1997

1996 certified gate cu. yds. (tons)	16,000 (5,000)
1997 certified gate cu. yds. (tons)	0

Audits and Inspections

Solid Waste Mgt. Fees paid in 1996	NA
Last audited by Illinois EPA	NA
Facility inspected by	Lake County Health Department

Contacts

Owner

Bank of Waukegan Trust #173
 1601 N. Lewis Ave.
 Waukegan, Ill. 60085
 708-362-2590

Operator

Lake County Grading Co.
 Routes 21 and 120, Box 1
 Libertyville, Ill. 60048
 847-362-2590

Land & Lakes #3/Harbor View Landfill

County	
Municipality	
Location	
Hours of operation	
Wastes accepted	
Tipping fee	
Owner	
Operator r	1

Land & Lakes/Wheeling Landfill

County	Lake
Municipality	Deerfield
Location	21488 N. Milwaukee
Hours of operation	NA
Wastes accepted	Construction and demolition debris
Tipping fee	NA
Owner	Prairie Recreational Development Inc.
Operator	Land & Lakes Co.

Facility Facts

Identification number	097 812 0004
Design capacity, airspace cu. yds.	NA
Total permitted landfill area, acres	60
Permitted disposal area, acres	NA
Highest permitted elevation, feet (msl)	671
Leachate monitoring stations	None
Groundwater monitoring wells	6
Methane collection system	None
Years remaining	NA
Year opened – date closed	1981 – 5-30-95

Wastes Received: 1994, 1995, 1996

	TOTAL WASTES ACCEPTED			OUT-OF-STATE WASTES ACCEPTED		
	gate cu. yds.	tons	tons/day	gate cu. yds.	tons	% of total
1994	34,161	10,352	40	0	0	0
1995	0	0	0	0	0	0
1996	0	0	0	0	0	0

Remaining Capacities: Jan. 1, 1996, and Jan. 1, 1997

1996 certified gate cu. yds. (tons)	0
1997 certified gate cu. yds. (tons)	0

Audits and Inspections

Solid Waste Mgt. Fees paid in 1996	NA
Last audited by Illinois EPA	NA
Facility inspected by	Lake County Health Department

Contacts

Owner

Prairie Recreational Development Inc.
123 N. Northwest Highway
Park Ridge, Ill. 60068
847-823-1187

Operator

Land & Lakes Co.
123 N. Northwest Highway
Park Ridge, Ill. 60068
847-825-5000

Laraway Recycling and Disposal Facility

County	Will
Municipality	Elwood
Location	21101 W. Laraway Road
Hours of operation	Mon. – Fri.: 6:30 a.m. – 2:30 p.m.
Wastes accepted	Municipal, nonhazardous special
Tipping fee	\$23.50 per cubic yard
Owner	Waste Management of Illinois Inc.
Operator	Laraway Recycling and Disposal Facility

Facility Facts

Identification number	197 045 0002
Design capacity, airspace cu. yds.	NA
Total permitted landfill area, acres	NA
Permitted disposal area, acres	NA
Highest permitted elevation, feet (msl)	NA
Leachate monitoring stations	NA
Groundwater monitoring wells	NA
Methane collection system	None
Years remaining, estimated by landfill	7
Year opened – year expected to close	1972 – 2004

Wastes Received: 1994, 1995, 1996

	TOTAL WASTES ACCEPTED			OUT-OF-STATE WASTES ACCEPTED		
	gate cu. yds.	tons	tons/day	gate cu. yds.	tons	% of total
1994	108,802	32,970	127	45,376	13,750	42
1995	121,408	36,790	142	51,159	15,503	42
1996	133,861	40,564	156	67,317	20,399	50

Remaining Capacities: Jan. 1, 1996, and Jan. 1, 1997

1996 certified gate cu. yds. (tons)	1,146,000 (347,000)
1997 certified gate cu. yds. (tons)	962,000 (292,000)

Audits and Inspections

Solid Waste Mgt. Fees paid in 1996	\$6,120
Last audited by Illinois EPA	5-7-96
Facility inspected by	Will County Land Use Department

Contacts

Owner

Waste Management of Illinois Inc.
 2 Westbrook Corporate Center, Suite 1000
 Westchester, Ill. 60154
 708-409-0700

Operator

Laraway Recycling and Disposal Facility
 21101 W. Laraway Road
 Elwood, Ill. 60421
 815-727-6148

Mallard Lake Landfill

County	DuPage
Municipality	Hanover Park
Location	26 W. 580 Schick Road
Hours of operation	Mon. – Fri.: 6 a.m. – 4 p.m.; Sat.: 6 a.m. – noon
Wastes accepted	Municipal, nonhazardous special
Tipping fee	\$34 per ton (with variations)
Owner	Forest Preserve District of DuPage County
Operator	BFI Waste Systems of North America Inc.

A subsidiary of Browning-Ferris Industries Inc.

Facility Facts

Identification number	043 801 0004
Design capacity, airspace cu. yds.	NA
Total permitted landfill area, acres	268
Permitted disposal area, acres	230
Highest permitted elevation, feet (msl)	985
Leachate monitoring stations	18
Groundwater monitoring wells	40
Methane collection system	Gas-to-energy
Years remaining, estimated by landfill	1
Date opened – year expected to close	12-31-75 – 1998

Wastes Received: 1994, 1995, 1996

	TOTAL WASTES ACCEPTED			OUT-OF-STATE WASTES ACCEPTED		
	gate cu. yds.	tons	tons/day	gate cu. yds.	tons	% of total
1994	6,187,197	1,874,908	7,211	0	0	0
1995	6,387,534	1,935,616	7,445	0	0	0
1996	4,520,040	1,369,709	5,268	0	0	0

Remaining Capacities: Jan. 1, 1996, and Jan. 1, 1997

1996 certified gate cu. yds. (tons)	10,190,000 (3,088,000)
1997 certified gate cu. yds. (tons)	6,075,000 (1,841,000)

Audits and Inspections

Solid Waste Mgt. Fees paid in 1996	\$1,022,065
Last audited by Illinois EPA	5-6-97
Facility inspected by	DuPage County Solid Waste Department

Contacts

Owner	Operator
Forest Preserve District of DuPage County 185 Spring Road Glen Ellyn, Ill. 60138 630-942-6063	BFI Waste Systems of North America Inc. 26 W. 580 Schick Road Hanover Park, Ill. 60103 630-894-9000

A subsidiary of Browning-Ferris Industries Inc., 757 N. Eldridge, Houston, Texas 77079 281-870-8100

Morris Community Landfill-Parcels A & B

County	Grundy
Municipality	Morris
Location	1501 Ashley Road
Hours of operation	Mon. – Fri.: 7 a.m. – 4 p.m.
Wastes accepted	Municipal, nonhazardous special
Tipping fee	\$8.50 per cubic yard
Owner	City of Morris
Operator	Community Landfill Co.

Facility Facts

Identification number	063 060 0001
Design capacity, airspace cu. yds.	1,000,000
Total permitted landfill area, acres	119
Permitted disposal area, acres	
Highest permitted elevation, feet (msl)	
Leachate monitoring stations	
Groundwater monitoring wells	
Methane collection system	
Years remaining, estimated by landfill	
Year opened – year expected to close	

River Bend Prairie Landfill

County	Cook
Municipality	Dolton
Location	801 E. 138th St.
Hours of operation	Mon. – Fri.: 5:30 a.m. – 3:30 p.m.
Wastes accepted	Municipal and nonhazardous special
Tipping fee	\$11.50 per cubic yard
Owner	Land & Lakes Co.
Operator	Land & Lakes Co.

Facility Facts

Identification number	031 069 0003
Design capacity, airspace cu. yds.	NA
Total permitted landfill area, acres	68
Permitted disposal area, acres	52 (received local siting for expansion to 67 acres)
Highest permitted elevation, feet (msl)	627
Leachate monitoring stations	NA
Groundwater monitoring wells	13
Methane collection system	Gas-to-energy
Years remaining, estimated by landfill	1
Date opened – year expected to close	12-31-77 – 1998

Wastes Received: 1994, 1995, 1996

Wheatland Prairie Recycling and Disposal Facility

County	Will
Municipality	Plainfield
Location	25244 W. 111th St.
Hours of operation	Mon. – Fri.: 6:30 a.m. – 3:30 p.m.
Wastes accepted	Municipal, nonhazardous special
Tipping fee	\$35 per ton
Owner	Waste Management of Illinois Inc.
Operator	Waste Management of Illinois Inc.

Facility Facts

Identification number	197 820 0004
Design capacity, airspace cu. yds.	1,860,000
Total permitted landfill area, acres	158
Permitted disposal area, acres	70
Highest permitted elevation, feet (msl)	720
Leachate monitoring stations	4
Groundwater monitoring wells	32
Methane collection system	None
Years remaining, estimated by landfill	4
Date opened – year expected to close	12-31-87 – 2001

Wastes Received: 1994, 1995, 1996

	TOTAL WASTES ACCEPTED			OUT-OF-STATE WASTES ACCEPTED		
	gate cu. yds.	tons	tons/day	gate cu. yds.	tons	% of total
1994	0	0	0	0	0	0
1995	0	0	0	0	0	0
1996	326,898	99,060	381	0	0	0

Temporarily suspended operations during 1994 and 1995; site reopened in June 1996.

Remaining Capacities: Jan. 1, 1996, and Jan. 1, 1997

1996 certified gate cu. yds. (tons)	4,721,000 (1,431,000)
1997 certified gate cu. yds. (tons)	2,469,000 (748,000)

Audits and Inspections

Solid Waste Mgt. Fees paid in 1996	\$106,681
Last audited by Illinois EPA	NA
Facility inspected by	Will County Land Use Department

Contacts

Owner

Waste Management of Illinois Inc.
2 Westbrook Corporate Center, Suite 1000
Westchester, Ill. 60154
708-409-0700

Operator

Waste Management of Illinois Inc.
25244 W. 111th St.
Plainfield, Ill. 60564
630-904-1010

Winnetka Municipal Landfill

County	Cook
Municipality	Winnetka
Location	1390 Willow Road
Hours of operation	NA
Wastes accepted	Municipal, nonhazardous special
Tipping fee	NA
Owner	Village of Winnetka
Operator	Village of Winnetka

Facility Facts

Identification number	031 333 0001
Design capacity, airspace cu. yds.	NA
Total permitted landfill area, acres	NA
Permitted disposal area, acres	NA
Highest permitted elevation, feet (msl)	NA
Leachate monitoring stations	NA
Groundwater monitoring wells	12
Methane collection system	None
Years remaining	NA
Year opened – date closed	1975 – 3-31-94 (certified closed 4-6-95)

Wastes Received: 1994, 1995, 1996

Winthrop Harbor/BFI #1-Phase B

County

Municipality

Location

Hours of operation

Wastes accepted

Tipping fee

Owner

Operator

Woodland Recycling and Disposal Facility

County	Kane
Municipality	South Elgin
Location	7 N. 500 Route 25
Hours of operation	Mon. – Fri.: 6 a.m. – 4 p.m.; Sat.: 6 a.m. – noon
Wastes accepted	Municipal, nonhazardous special
Tipping fee	\$34 per ton
Owner	Oak Brook Bank Trust #8-1735
Operator	Waste Management of Illinois Inc.

Facility Facts

Identification number	089 483 0005
Design capacity, airspace cu. yds.	NA
Total permitted landfill area, acres	213
Permitted disposal area, acres	103
Highest permitted elevation, feet (msl)	852
Leachate monitoring stations	4
Groundwater monitoring wells	38
Methane collection system	Gas-to-energy
Years remaining, estimated by landfill	3
Date opened – year expected to close	12-31-76 – 2000

Wastes Received: 1994, 1995, 1996

TOTAL WASTES ACCEPTED

OUT-OF-STATE

Remaining Capacities: Jan. 1, 1996, and Jan. 1, 1997

Zion Landfill

County _____
Municipality _____
Location _____
Hours of operation _____
Wastes accepted _____
Tipping fee _____
Owner _____
Operator _____

American Wood Recycling Transfer Station

County	Cook
Municipality	Hoffman Estates
Location	1601 Beverly Road and Prairie Stone
Hours of operation	Mon. – Fri.: 7 a.m. – 4 p.m.; Sat.: 7 a.m. – 3 p.m.
Wastes accepted	Landscape
Tipping fee	\$32 per ton
Owner	American Wood Recycling Inc.
Operator	American Wood Recycling Inc.

Facility Facts

Identification number	031 449 0002
Opened, year	1996
Facility inspected by	Illinois EPA, Maywood Regional Office

Wastes Received: 1996

Tons per year	24,000
Tons per day	92

Contacts

Owner

American Wood Recycling Inc.
1100 Brandt Drive
Elgin, Ill. 60210
847-426-6354

Operator

American Wood Recycling Inc.
16077 Depot Place
Prairie View, Ill. 60069
847-426-6354

Apollo Disposal Service Transfer Station

County	Kankakee
Municipality	Momence
Location	120 E. Industrial Drive
Hours of operation	Mon. – Fri.: 7 a.m. – 4:30 p.m.
Wastes accepted	Municipal
Tipping fee	NA
Owner	Apollo Disposal Service Inc.
Operator	Apollo Disposal Service Inc.

Opened in July 1997. A subsidiary of Allied Waste Industries Inc.

Facility Facts

Identification number	091 065 0003
Opened, year	1997
Facility inspected by	Kankakee County Health Department

Wastes Received: 1996

Tons per year	0
Tons per day	0

Contacts

Owner

Apollo Disposal Service Inc.
701 Pine St.
Momence, Ill. 60954
815-472-3332

Operator

Apollo Disposal Service Inc.
701 Pine St.
Momence, Ill. 60954
815-472-3332

A subsidiary of Allied Waste Industries Inc. Regional office: 3837 W. 127th St., Alsip, Ill. 60803 708-824-3060

Arc Disposal Co. Transfer Station

County	Cook
Municipality	Mount Prospect (unincorporated)
Location	2101 S. Busse Road
Hours of operation	Mon. – Fri.: 6 a.m. – 6 p.m.; Sat.: 8 a.m. – noon
Wastes accepted	Municipal, industrial, commercial
Tipping fee	NA
Owner	Arc Disposal Co. Inc.
Operator	Arc Disposal Co. Inc.

Facility Facts

Identification number	031 804 0001
Opened, year	1984
Facility inspected by	Illinois EPA, Maywood Regional Office

Wastes Received: 1996

Tons per year	123,975
Tons per day	477

Contacts

Owner

Arc Disposal Co. Inc.
2101 S. Busse Road
Mount Prospect, Ill. 60056
847-981-0091

Operator

Arc Disposal Co. Inc.
2101 S. Busse Road
Mount Prospect, Ill. 60056
847-981-0091

Banner-Western Transfer & Recycling Center

County	Will
Municipality	Rockdale
Location	2100 Moen Ave.
Hours of operation	Mon. – Fri.: 6 a.m. – 5 p.m.; Sat.: 6 a.m. – 1 p.m.
Wastes accepted	Municipal, landscape, recyclables
Tipping fee	NA
Owner	Waste Management of Illinois Inc.
Operator	Waste Management of Illinois Inc.

Facility Facts

Identification number	197 085 0012
Opened, year	1993
Facility inspected by	Will County Land Use Department

Wastes Received: 1996

Tons per year	
Tons per da	

Best Lawns Transfer Station

County
Municipality

BFI-Evanston Transfer Station

County

Municipality

Location

Hours of operation

Wastes accepted

Tipping fee

Owner

Operator

BFI-Northbrook Transfer Station

County	Cook
Municipality	Northbrook
Location	2750 Shermer Road
Hours of operation	Mon. – Fri.: 6 a.m. – 3:30 p.m.
Wastes accepted	Municipal
Tipping fee	NA
Owner	BFI Waste Systems of North America Inc.
Operator	BFI Waste Systems of North America Inc.

Formerly Brooks Disposal Services Transfer Station.

Facility Facts

Identification number	031 207 3004
Opened, year	1983
Facility inspected by	Illinois EPA, Maywood Regional Office

Wastes Received: 1996

Tons per year	93,960
Tons per day	361

Contacts

Owner

BFI Waste Systems of North America Inc.
2750 Shermer Road
Northbrook, Ill. 60062
847-272-4145

Operator

BFI Waste Systems of North America Inc.
2750 Shermer Road
Northbrook, Ill. 60062
847-272-4145

A subsidiary of Browning-Ferris Industries Inc., 757 N. Eldridge, Houston, Texas 77079 281-870-8100

BFI Waste Systems of North America

County	Cook
Municipality	Chicago
Location	1220 W. Carroll Ave.
Hours of operation	Mon. – Fri.: 6 a.m. – 5 p.m.; Sat.: 6 a.m. – noon
Wastes accepted	Municipal
Tipping fee	\$45 per ton
Owner	BFI Waste Systems of North America Inc.
Operator	BFI Waste Systems of North America Inc.

Formerly BFI of Illinois Inc./Hoving Transfer Station.

Facility Facts

Identification number	031 628 0008
Opened, year	1982
Facility inspected by	Chicago Department of Environment

Wastes Received: 1996

Tons per year	200,000
Tons per day (average)	769

Contacts

Owner

BFI Waste Systems of North America Inc.
1220 W. Carroll Ave.
Chicago, Ill. 60607
312-829-5741

Operator

BFI Waste Systems of North America Inc.
1220 W. Carroll Ave.
Chicago, Ill. 60607
312-829-5741

A subsidiary of Browning-Ferris Industries Inc., 757 N. Eldridge, Houston, Texas 77079 281-870-8100

CDT Transfer Material Recovery Facility

Chicago Disposal Transfer Station

County	Cook
Municipality	Chicago
Location	11800 S. Ewing Ave.
Hours of operation	Mon. – Fri.: 5 a.m. – 6 p.m.; Sat.: 5 a.m. – 2 p.m.
Wastes accepted	Municipal, medical waste
Tipping fee	NA
Owner	South Chicago Bank Trust #112384
Operator	Chicago Disposal Inc.

Facility Facts

Identification number

CID Material Recovery & Recycling Facility

County	Cook
Municipality	Chicago
Location	13707 S. Jeffrey Ave.
Hours of operation	Mon. – Sat.: 7 a.m. – 5 p.m.
Wastes accepted	Municipal, recyclables
Tipping fee	NA
Owner	Waste Management of Illinois Inc.
Operator	CID Material Recovery and Recycling Facility

Facility Facts

Identification number	031 039 5011
Opened, year	1995
Facility inspected by	Illinois EPA, Maywood Regional Office

Also inspected by Chicago Department of Environment.

Wastes Received: 1996

Tons per year	293,625
Tons per day	1,129

Blue Bag recycling participant; diverted 21,644 tons of recyclables from landfills.

Contacts

Owner

Waste Management of Illinois Inc.
2 Westbrook Corporate Center, Suite 1000
Westchester, Ill. 60154
708-409-0700

Operator

CID Material Recovery and Recycling Facility
13707 S. Jeffrey Ave.
Chicago, Ill. 60633
773-646-7611

Citiwaste Transfer Station

County	Will
Municipality	Joliet
Location	808 S. Joliet St.
Hours of operation	Mon. – Fri.: 6:30 a.m. – 4 p.m.; Sat.: 6:30 a.m. – noon
Wastes accepted	C&D debris, landscape, recyclables (no garbage)
Tipping fee	\$30 per ton
Owner	Citiwaste Inc.
Operator	Citiwaste Inc.

Facility Facts

Identification number	197 809 3002
Opened, year	1994
Facility inspected by	Will County Land Use Department

Wastes Received: 1996

Tons per year

Tons per day

Cont

City Transfer Systems

County	Cook
Municipality	Chicago
Location	2464 S. Laflin St.
Hours of operation	Mon. – Fri.: 5 a.m. – 8 p.m.; Sat.: 5 a.m. – 2 p.m.
Wastes accepted	Municipal, recyclables
Tipping fee	\$40 per ton
Owner	American Disposal Transfer Services of Illinois Inc.
Operator	American Disposal Transfer Services of Illinois Inc.

Facility Facts

Identification number	031 631 0003
Opened, year	1984
Facility inspected by	Chicago Department of Environment

Wastes Received: 1996

Tons per year	52,200
Tons per day	201

Contacts

Owner

American Disposal Transfer Services
of Illinois Inc.
745 McClintock Drive, Suite 230
Burr Ridge, Ill. 60521
630-655-1105

Operator

American Disposal Transfer Services
of Illinois Inc.
2464 S. Laflin St.
Chicago, Ill. 60608
312-243-7771

D & D Disposal Services Transfer Station

County	Cook
Municipality	Chicago
Location	2401 S. Laflin St.
Hours of operation	Mon. – Fri.: 6 a.m. – 11 p.m.; Sat.: 6 a.m. – 2 p.m.
Wastes accepted	Municipal, construction and demolition debris
Tipping fee	NA
Owner	D & D Disposal Services Inc.
Operator	Illinois Recycling Service Inc./Loop Transfer

Facility Facts

Identification number	031 631 0014
Opened, year	1989
Facility inspected by	Chicago Department of Environment

Wastes Received: 1996

Tons per year	313,200
Tons per day (average)	1,205

Contacts

Owner

D & D Disposal Services Inc.
2401 S. Laflin St.
Chicago, Ill. 60608
312-942-0042

Operator

Illinois Recycling Service Inc./Loop Transfer
2401 S. Laflin St.
Chicago, Ill. 60608
312-942-0042

DuPage Yard Waste Transfer Station

County	DuPage
Municipality	West Chicago
Location	1195 W. Washington St.
Hours of operation	NA
Wastes accepted	Landscape
Tipping fee	\$30 per ton
Owner	Bill Brown Enterprises
Operator	Bill Brown Enterprises

Facility Facts

Identification number	043 090 5794
Opened, year	1996
Facility inspected by	DuPage County Solid Waste Department

Wastes Received: 1996

Tons per year	0
Tons per day	0

Contacts

Owner

Bill Brown Enterprises
2 N. 035 Indian Knoll Road
West Chicago, Ill. 60185
630-876-8900

Operator

Bill Brown Enterprises
1195 W. Washington St.
West Chicago, Ill. 60185
630-876-8900

Great Lakes Disposal Transfer Station

County	Cook
Municipality	Blue Island
Location	13546 S. Western Ave.
Hours of operation	Mon. – Sat.: 6 a.m. – 6 p.m.
Wastes accepted	Municipal, recyclables
Tipping fee	\$40 per ton
Owner	First National Bank Trust
Operator	Great Lakes Disposal Inc.

Facility Facts

Identification number	031 024 0023
Opened, year	1991
Facility inspected by	Illinois EPA, Maywood Regional Office

Wastes Received: 1996

Tons per year	65,250
Tons per day	251

Contacts

Owner

First National Bank Trust
3101 W. 95th St.
Evergreen Park, Ill. 60642
708-422-6700

Operator

Great Lakes Disposal Inc.
13546 S. Western Ave.
Blue Island, Ill. 60406
708-388-9999

Groen Waste Transfer Station

County
Municipality
Location
Hours of operation
Wastes accepted
Tipping fee
Owner

Groot Industries/Chicago Transfer Station

County	Cook
Municipality	Chicago
Location	6747 N. Elmhurst Road
Hours of operation	Mon. – Sat.: 5 a.m. – 5 p.m.
Wastes accepted	Municipal, construction and demolition debris
Tipping fee	NA
Owner	Groot Industries Inc.
Operator	Groot Industries Inc.

Facility Facts

Identification number	031 676 0001
Opened, year	1983
Facility inspected by	Chicago Department of Environment

Wastes Received: 1996

Tons per year	339,300
Tons per day	1,305

Contacts

Owner

Groot Industries Inc.
1759 Elmhurst Road
Elk Grove Village, Ill. 60007
773-242-1977

Operator

Groot Industries Inc.
1759 Elmhurst Road
Elk Grove Village, Ill. 60007
708-242-1977

Groot Industries/McCook Transfer Station

County

Municipality

Location

Hours of operation

Wastes accepted

Tipping fee

Owner

Operator

Homewood Scavenger Service Transfer Station

County	Cook
Municipality	East Hazel Crest
Location	17415 S. Ashland Ave.
Hours of operation	Mon. – Fri.: 5 a.m. – 4 p.m.
Wastes accepted	Municipal
Tipping fee	\$40 per ton
Owner	Homewood Scavenger Service Inc.
Operator	Homewood Scavenger Service Inc.



Frank F. Kucera Co. Transfer Station

County	Cook
Municipality	Cicero
Location	1800 S. Laramie
Hours of operation	Mon. – Sat.: 5 a.m. – 6 p.m.
Wastes accepted	Municipal
Tipping fee	\$50 per ton
Owner	Frank F. Kucera Co.
Operator	Frank F. Kucera Co.

Facility Facts

Identification number	031 051 0004
Opened, year	1984
Facility inspected by	Illinois EPA, Maywood Regional Office

Wastes Received: 1996

Tons per year	78,300
Tons per day	300

Contacts

Owner

Frank F. Kucera Co.
1800 S. Laramie
Cicero, Ill. 60804
708-652-0025

Operator

Frank F. Kucera Co.
1800 S. Laramie
Cicero, Ill. 60804
708-652-0025

Land Restoration Products Transfer Station

County	Lake
Municipality	Lake Bluff
Location	30120 N. Skokie Highway
Hours of operation	Mon. – Sat.: 7 a.m. – 7 p.m.
Wastes accepted	Landscape
Tipping fee	\$13.50 per ton
Owner	MBL Development
Operator	DK Recycling Systems Inc.

Facility Facts

Identification number	097 075 0013
Opened, year	1995
Facility inspected by	Lake County Health Department

Wastes Received: 1996

Tons per year	4,644
Tons per day	18

Contacts

Owner

MBL Development
1031 Ashley Road
Lake Forest, Ill. 60045
847-634-9561

Operator

DK Recycling Systems Inc.
21 N. Skokie Highway, Suite 106
Lake Bluff, Ill. 60044
847-234-5499

Liberty Waste-McCook Transfer Station

County	Cook
Municipality	McCook
Location	5100 S. Lawndale Ave.
Hours of operation	Mon. – Fri.: 6 a.m. – 6 p.m.; Sat.: 6 a.m. – noon
Wastes accepted	Municipal, C&D debris, landscape, recyclables, used tires
Tipping fee	NA
Owner	EAC Systems Inc.
Operator	Liberty Waste Services

Facility Facts

Identification number	031 174 5027
Opened, year	1997
Facility inspected by	Illinois EPA, Maywood Regional Office

Wastes Received: 1996

Medill Material Recovery & Recycling Facility

County	Cook
Municipality	Chicago
Location	1633 W. Medill Ave.
Hours of operation	Mon. – Fri.: 5 a.m. – 2 a.m.; Sat.: 5 a.m. – 5 p.m.
Wastes accepted	Municipal
Tipping fee	NA
Owner	Chicago Department of Environment
Operator	Waste Management of Illinois Inc.

Facility Facts

Identification number	031 607 5074
Opened, year	1995
Facility inspected by	Illinois EPA, Maywood Regional Office

Also inspected by Chicago Department of Environment.

Wastes Received: 1996

Tons per year	233,492
Tons per day	898

Blue Bag recycling participant; diverted 31,902 tons of recyclables from landfills.

Contacts

Owner

Chicago Department of Environment
30 N. LaSalle St., 25th Floor
Chicago, Ill. 60602
312-744-5711

Operator

Waste Management of Illinois Inc.
2 Westbrook Corporate Center, Suite 1000
Westchester, Ill. 60154
708-409-0700

Mr. K's Garden & Material Center Transfer Station

County	Cook
Municipality	Park Ridge
Location	1440 W. Higgins Road
Hours of operation	Mon. – Fri.: 8 a.m. – 7 p.m.
Wastes accepted	Landscape
Tipping fee	\$49.50 per ton
Owner	Mr. K's Garden & Material Center
Operator	Mr. K's Garden & Material Center

Facility Facts

Identification number	031 246 0019
Opened, year	1996
Facility inspected by	Illinois EPA, Maywood Regional Office

Wastes Received: 1996

Tons per year	85,800
Tons per day	330

Contacts

Owner

Mr. K's Garden & Material Center
1440 W. Higgins Road
Park Ridge, Ill. 60068
847-692-2118

Operator

Mr. K's Garden & Material Center
1440 W. Higgins Road
Park Ridge, Ill. 60068
847-692-2118

National Recovery Transfer Station

County	Cook
Municipality	Chicago
Location	1750-1850 W. Carroll Ave.
Hours of operation	Mon. – Sat.: 24 hours
Wastes accepted	Municipal, recyclables
Tipping fee	NA
Owner	National Waste Services Inc.
Operator	National Waste Services Inc.

A subsidiary of Allied Waste Industries Inc.

Facility Facts

Identification number	031 628 0012
Opened, year	1985
Facility inspected by	Chicago Department of Environment

Wastes Received: 1996

Tons per year	234,900
Tons per day (average)	903

Contacts

Owner

National Waste Services Inc.
2806 S. Damen Ave.
Chicago, Ill. 60608
773-579-3600

Operator

National Waste Services Inc.
2806 S. Damen Ave.
Chicago, Ill. 60608
773-579-3600

A subsidiary of Allied Waste Industries Inc. Regional office: 3837 W. 127th St., Alsip, Ill. 60803 708-824-3060

National/Spelman Transfer Station

County	Cook
Municipality	Chicago
Location	364 N. Green St.
Hours of operation	Mon. – Sat.: 5 a.m. – 5 p.m.
Wastes accepted	Municipal, recyclables
Tipping fee	\$45 per ton
Owner	National Waste Services Inc.
Operator	National Waste Services Inc.

A subsidiary of Allied Waste Industries Inc.

Facility Facts

Identification number	031 627 0025
Opened, year	1995
Facility inspected by	Chicago Department of Environment

Wastes Received: 1996

Tons per year	104,400
Tons per day	402

Contacts

Owner

National Waste Services Inc.
5817 W. Ogden Ave.
Chicago, Ill. 60650
773-579-3600

Operator

National Waste Services Inc.
364 N. Green St.
Chicago, Ill. 60612
312-226-0092

A subsidiary of Allied Waste Industries Inc. Regional office: 3837 W. 127th St., Alsip, Ill. 60803 708-824-3060

Northwest Material Recovery & Recycling Facility

County	Cook
Municipality	Chicago
Location	750 N. Kilbourne Ave.
Hours of operation	Continuous, from 5 a.m. Mon. to 5 p.m. Sat.
Wastes accepted	Municipal, landscape, recyclables
Tipping fee	NA
Owner	Chicago Department of Environment
Operator	Waste Management of Illinois Inc.

Facility Facts

Identification number	031 626 5018
Opened, year	1995
Facility inspected by	Illinois EPA, Maywood Regional Office

Also inspected by Chicago Department of Environment.

Wastes Received: 1996

Tons per year	326,612
Tons per day	1,142

Blue Bag recycling participant; diverted 23,651 tons of recyclables from landfills. Based on 5.5-day week.

Contacts

Owner

Chicago Department of Environment
30 N. LaSalle St., 25th Floor
Chicago, Ill. 60602
312-744-5711

Operator

Waste Management of Illinois Inc.
2 Westbrook Corporate Center, Suite 1000
Westchester, Ill. 60154
708-409-0700

Ravenswood Disposal Service Transfer Station

County	Cook
Municipality	Chicago
Location	200 N. Talman Ave.
Hours of operation	Mon. – Fri.: 6 a.m. – 11 p.m.; Sat.: 6 a.m. – 5 p.m.
Wastes accepted	Construction and demolition debris
Tipping fee	NA
Owner	Ravenswood Disposal Service Inc.
Operator	Ravenswood Disposal Service Inc.

Facility Facts

Identification number	031 627 0011
Opened, year	1994
Facility inspected by	Chicago Department of Environment

Wastes Received: 1996

Tons per year	26,000
Tons per day	100


Contacts

Owner

Ravenswood Disposal Service Inc.
221 N. Washtenaw
Chicago, Ill. 60612
773-761-7706

Operator

Ravenswood Disposal Service Inc.
200 N. Talman Ave.
Chicago, Ill. 60612
773-761-7706



Shred-All Recycling Systems Transfer Station

County	Cook
Municipality	Chicago
Location	1231 W. 42nd St.
Hours of operation	Mon. – Sat.: 23 hours daily – 3 a.m. – 2 a.m.
Wastes accepted	Municipal, recyclables
Tipping fee	\$35 per ton
Owner	Shred-All Recycling Systems Inc.
Operator	Shred-All Recycling Systems Inc.

Facility Facts

Identification number	031 661 0042
Opened, year	1993
Facility inspected by	Chicago Department of Environment

Wastes Received: 1996

Tons per year	342,000
Tons per day	1,315

Contacts

Owner

Shred-All Recycling Systems Inc.
1231 W. 42nd St.
Chicago, Ill. 60609
773-523-6900

Operator

Shred-All Recycling Systems Inc.
1231 W. 42nd St.
Chicago, Ill. 60609
773-523-6900

Speedway Disposal & Recycling

County	Kane
Municipality	Elburn
Location	1 N. 138 Linlar Drive
Hours of operation	Mon. – Fri.: 6 a.m. – 5 p.m.; Sat.: 8 a.m. – noon
Wastes accepted	Municipal
Tipping fee	\$50 per ton
Owner	New Horizons Ltd.
Operator	Speedway Disposal & Recycling

Facility Facts

Identification number	089 803 0004
Opened, year	1992
Facility inspected by	Illinois EPA, Maywood Regional Office

Wastes Received: 1996

Tons per year	52,200
Tons per day	201

Contacts

Owner

New Horizons Ltd.
Box 461
Geneva, Ill. 60134
630-232-4377

Operator

Speedway Disposal & Recycling
Box 461
Geneva, Ill. 60134
630-232-7070

Star Disposal Service Transfer Station

County	Cook
Municipality	Park Forest
Location	20 South St.
Hours of operation	Mon. – Fri.: 6 a.m. – 4 p.m.
Wastes accepted	Municipal
Tipping fee	\$40 per ton
Owner	Homewood Scavenger Service Inc.
Operator	Homewood Scavenger Service Inc.

Facility Facts

Identification number	031 474 0001
Opened, year	1981
Facility inspected by	Illinois EPA, Maywood Regional Office

Wastes Received: 1996

Tons per year	91,350
Tons per day (average)	351

Contacts

Owner

Homewood Scavenger Service Inc.
17415 S. Ashland Ave.
East Hazel Crest, Ill. 60429
708-798-1004

Operator

Homewood Scavenger Service Inc.
17415 S. Ashland Ave.
East Hazel Crest, Ill. 60429
708-798-1004

Suburban Transfer Station

County	Cook
Municipality	Crestwood
Location	4330 W. 137th Place
Hours of operation	Mon. – Fri.: 5 a.m. – 10 p.m.; Sat.: 5 a.m. – 3 p.m.
Wastes accepted	Municipal, landscape, recyclables
Tipping fee	\$44 per ton
Owner	Illinois Recycling Services
Operator	Illinois Recycling Services

Facility Facts

Identification number	031 060 0001
Opened, year	1981
Facility inspected by	Illinois EPA, Maywood Regional Office

Wastes Received: 1996

Tons per year	114,400
Tons per day (average)	440

Contacts

Owner

Illinois Recycling Services
13740 S. Kostner
Crestwood, Ill. 60445
708-389-6312

Operator

Illinois Recycling Services
4330 W. 137th Place
Crestwood, Ill. 60445
708-389-6389

TCD Services Transfer Station

County	Will
Municipality	Wilmington
Location	Route 53 and Coal City Road
Hours of operation	Mon. – Fri.: 7 a.m. – 5 p.m.
Wastes accepted	Municipal, landscape, recyclables
Tipping fee	\$32 per ton
Owner	Waste Management of Illinois Inc.
Operator	Waste Management of Illinois Inc.

Facility Facts

Identification number	197 110 0003
Opened, year	1980
Facility inspected by	Will County Land Use Department

Wastes Received: 1996

Tons per year	
Tons per day	


Contacts

Owner

Waste Management of Illinois Inc.
2 Westbrook Corporate Center, Suite 1000
Westchester, Ill. 60154
708-409-0700

Operator

Waste Management of Illinois In



United Disposal of Bradley Transfer Station

County	Kankakee
Municipality	Bradley
Location	1000 E. Liberty
Hours of operation	Mon. – Sat.: 6 a.m. – 5 p.m.
Wastes accepted	Municipal
Tipping fee	NA
Owner	
Operator	

USA Waste Services Chicago Transfer Station

County	Cook
Municipality	Chicago
Location	16 W. 64th St.
Hours of operation	Mon. – Fri.: 7 a.m. – 2 p.m.
Wastes accepted	Municipal
Tipping fee	NA
Owner	USA Waste Services of Illinois Inc.
Operator	USA Waste Services of Illinois Inc.

Facility Facts

Identification number	031 668 0003
Opened, year	1986
Facility inspected by	Chicago Department of Environment

Wastes Received: 1996

Waste Mgt.-Metro/Chicago Transfer Station

County	Cook
Municipality	Chicago
Location	1500 N. Hooker St.
Hours of operation	Mon. – Sat.: 24 hours daily
Wastes accepted	Municipal
Tipping fee	\$45 per ton
Owner	Waste Management of Illinois Inc.
Operator	Waste Management of Illinois Inc.

Facility Facts

Identification number	031 600 0052
Opened, year	1981
Facility inspected by	Chicago Department of Environment

Wastes Received: 1996

Tons per year	417,600
Tons per day	1,606

Contacts

Owner

Waste Management of Illinois Inc.
2 Westbrook Corporate Center, Suite 1000
Westchester, Ill. 60154
708-409-0700

Operator

Waste Management of Illinois Inc.
1500 N. Hooker St.
Chicago, Ill. 60651
312-994-6031

Waste Mgt.-Metro/Stickney Transfer Station

County	Cook
Municipality	Stickney
Location	39th Street and Laramie Avenue
Hours of operation	Mon. – Sat.: 12 a.m. – 4:30 p.m.
Wastes accepted	Municipal
Tipping fee	\$45 per ton
Owner	Waste Management of Illinois Inc.
Operator	Waste Management of Illinois Inc.

Facility Facts

Identification number	031 300 0001
Opened, year	1980
Facility inspected by	Illinois EPA, Maywood Regional Office

Wastes Received: 1996

Tons per year	313,200
Tons per day	1,205

Contacts

Owner

Waste Management of Illinois Inc.
2 Westbrook Corporate Center, Suite 1000
Westchester, Ill. 60154
708-409-0700

Operator

Waste Management of Illinois Inc.
3815 S. Laramie Ave.
Stickney, Ill. 60650
708-656-5350

Waste Mgt. Northwest-Wheeling Transfer Station

County	Cook
Municipality	Wheeling
Location	350 Sumac Road
Hours of operation	Mon. – Fri.: 5 a.m. – 6:30 p.m.; Sat.: 6 a.m. – noon
Wastes accepted	Municipal, recyclables
Tipping fee	\$44 per ton
Owner	Waste Management of Illinois Inc.
Operator	Waste Management of Illinois Inc.

Facility Facts

Identification number	031 324 0004
Opened, year	1984
Facility inspected by	Illinois EPA, Maywood Regional Office

Wastes Received: 1996

Tons per year	261,000
Tons per day	1,004

Contacts

Owner

Waste Management of Illinois Inc.
2 Westbrook Corporate Center, Suite 1000
Westchester, Ill. 60154
708-409-0700

Operator

Waste Management of Illinois Inc.
350 Sumac Road
Wheeling, Ill. 60090
847-520-7200

Waste Mgt.-South Suburbs/Recycle America

County
Municipality
Location
Hours of operation
Wastes accepted

West Cook Transfer Station

County	Cook
Municipality	Forest View
Location	6201 W. Canal Bank Road
Hours of operation	Mon. – Fri.: 6 a.m. – 5 p.m.; Sat.: 7 a.m. – noon
Wastes accepted	Municipal
Tipping fee	\$35 per ton
Owner	Foster Wheeler Midwest
Operator	Midwest Transfer Services Inc.

Facility Facts

Identification number	031 093 0005
Opened, year	1997
Facility inspected by	Illinois EPA, Maywood Regional Office

Wastes Received: 1996

Tons per year	0
Tons per day	0

No wastes handled during 1996; began accepting wastes in summer 1997 at rates of 100 to 150 tons per day.

Contacts

Owner

Foster Wheeler Midwest
Perryville Corporate Park
Clinton, N.J. 08809
708-458-0521


Operator

Midwest Transfer Services Inc.
Box 49
Mokena, Ill. 60448
708-458-0521

Wheeling Township Transfer Station

County
Municipality
Location
Hours of operation
Wastes accepted
Tipping fee

Landfills
Transfer Stations
Compost Facilities



Landfills and Transfer Stations: Active, Closed, Under Development

Quad Cities Landfill

ROCK ISLAND

HENRY

MERCER

STARK

MARSHALL

PEORIA

WOODFORD

KNOX

WARREN

HENDERSON

MCDONOUGH

FULTON

TAZEWELL

HANCOCK

Spoon Ridge Landfill
(inactive 6-30-98
for 2 to 3 years)

Appellate Court, in Ottawa. The Court's final ruling may not occur until late 1998.

Voluntary and involuntary landfill closures

Peoria City/County Landfill #1 reached capacity limits and closed its gates on April 10, 1998; the facility is expected to complete construction of the landfill's cap and seek closure certification. Pekin Landfill is expected to follow suit later in the year.


Henry County Landfill #2 ceased taking wastes in August 1997 and is attempting to resolve a number of compliance issues. The facility had indicated that it planned to close in 1998, and it is unclear if it will accept any more wastes prior to permanent closure. Premature closures of Henry County and Watts Landfills would reduce regional capacity by about 2.1 million gate cubic yards.

New landfill opened near Peoria

Peoria City/County Landfill #2 began taking wastes on March 9, 1998. The new facility has a design capacity of 7.5 million airspace cubic yards. Airspace includes all wastes and all intermediate cover (soil or alternative materials spread atop the wastes at the end of each working day) and the landfill's final clay and topsoil cap.

The new landfill will be operated by Waste Management of Illinois Inc., whereas Peoria City/County Landfill #1 had been managed by a subsidiary of Peoria Disposal Co.

Counties	14
Area (square miles)	8,170
Population (est.)	763,000
Landfill life expectancy	
Years remaining	12
Landfills	
Active in 1996	11
Closed in 1994	1
Inactive since 1997	1
Closed in 1998	2
Opened in 1998	1
Transfer Stations	
Active in 1996	2
Compost facilities	
Active in 1996	6
<p>Total remaining capacity (from table below) divided by total wastes accepted. Tells how long the region may be served by local landfills at current disposal rates, barring capacity adjustments, until capacity is depleted.</p> <p>Includes one permit revocation; facility is appealing.</p>	



Region Three: Peoria/Quad Cities

Questions and Complaints

Illinois EPA Region Three field office personnel investigate reports of suspected illegal waste disposal, and inspect the region's landfills, transfer stations and compost facilities, except in **Tazewell County**, where such activities have been delegated to local authorities.

Questions or complaints concerning pollution-control facilities, open dumping or other incidents should be directed to the office having jurisdiction over the site:

Illinois EPA
4302 N. University St.
Peoria, Ill. 61614
Phone: 309-693-5462
Fax: 309-693-5467

Tazewell County Health Department
21306 Illinois Route 9
Tremont, Ill. 61568-9252
Phone: 309-477-2223
Fax: 309-925-4381

(PDC). Subsidiaries of PDC operate Clinton Landfill #2 and Pike County Landfill, and also maintain the now-closed Washington Landfill.

PDC's 74-acre facility in Peoria is unique: It is the state's only active, commercial hazardous-waste landfill. (CID Recycling and Disposal Facility #4, in Chicago, also holds a permit to accept hazardous waste but it has been inactive since 1994.)

Spoon Ridge Landfill plans a hiatus

In December 1997, the Agency granted Spoon Ridge Landfill, near Fairview, a permit that would allow the facility's owner and operator, BFI of Illinois Inc., a subsidiary of Browning-Ferris Industries Inc., of Houston, to expand the disposal area from 80 to 372 acres, total landfill area from 995 to 1,038 acres, and raise peak elevation from 813.5 to 915 feet. With a design capacity of 84.6 million airspace cubic yards, the facility has the potential to become the state's largest landfill.

Six months later, BFI made an abrupt U-turn when it announced plans to temporarily close Spoon Ridge on June 30, 1998, for one to three years as part of a nationwide effort to cut costs. BFI officials said, in published reports, it will use the time to continue developing transfer stations and securing waste contracts that will eventually allow wastes from greater Chicago and southeastern Wisconsin to be transported to Spoon Ridge.

Delegated inspections performed in Tazewell County

The Illinois EPA has delegated inspection authority to Tazewell County Health Department for duties usually performed by the Agency's field office, such as investigating all reports of open dumping and other land pollution incidents, and for inspecting the county's three landfills and one composting facility.

Transfer station activity was low. . .

Two municipally owned and operated transfer stations handled more than 11,000 tons of waste, an amount

Region Three: Peoria/Quad Cities

Recycling rates range from 2 to 39 percent

While the Agency does not regulate recycling, it does survey recycling coordinators statewide. Those in Region Three reported recycling rates ranging from 2 to 39 percent. However, recycling data from Fulton, Hancock and Woodford counties are four to eight years out of date. Thus, the regional average recycling rate of 24 percent cannot correctly be viewed at the average rate for 1996.

County	Latest Data	Waste Generated Tons	Waste Recycled Tons	Waste Recycled Percent
Fulton	1992	36,607	1,358	4%
Hancock	1988	15,602	280	2%
Henderson ¹	1996	7,911	699	9%
Henry ¹	1996	33,000	2,340	



Knox Landfill #3

County	Knox
Municipality	Wataga
Location	996 Knox Road 2150 North
Hours of operation	Mon. – Fri.: 8 a.m. – 4 p.m.; Sat.: 8 a.m. – noon
Wastes accepted	Municipal, nonhazardous special
Tipping fee	\$22.50 per ton
Owner	Knox County Landfill Department
Operator	Knox County Landfill Department

Facility Facts

Identification number	095 816 0003
Design capacity, airspace cu. yds.	680,000
Total permitted landfill area, acres	120
Permitted disposal area, acres	40
Highest permitted elevation, feet (msl)	840
Leachate monitoring stations	1
Groundwater monitoring wells	8
Methane collection system	Under development
Years remaining, estimated by landfill	17
Year opened – year expected to close	1982 – 2014

Cells 4-5 expected to be completed by end of 1997. Cells 1-3 expected to be filled by March 1998.

Wastes Received: 1994, 1995, 1996

	TOTAL WASTES ACCEPTED			OUT-OF-STATE WASTES ACCEPTED		
	gate cu. yds.	tons	tons/day	gate cu. yds.	tons	% of total
1994	109,120	33,067	127	245	74	<1
1995	193,006	58,487	225	169	51	<1
1996	164,132	49,737	191	241	73	<1

State of origin: Iowa

Remaining Capacities: Jan. 1, 1996, and Jan. 1, 1997

1996 certified gate cu. yds. (tons)	3,477,000 (1,054,000)
1997 certified gate cu. yds. (tons)	2,878,000 (872,000)

Includes cells 4-5, which were expected to be completed by end of 1997.

Audits and Inspections

Solid Waste Mgt. Fees paid in 1996	\$45,849
Last audited by Illinois EPA	3-12-96
Facility inspected by	Illinois EPA, Peoria Regional Office

Contacts

Owner

Knox County Landfill Department
519 McClure St.
Galesburg, Ill. 61401
309-341-0901

Operator

Knox County Landfill Department
519 McClure St.
Galesburg, Ill. 61401
309-375-6795

Pekin Landfill

County	Tazewell
Municipality	Pekin
Location	11916 Towerline Road
Hours of operation	Mon. – Fri.: 7:30 a.m. – 3:30 p.m.
Wastes accepted	Municipal, nonhazardous special
Tipping fee	\$6.50 per cubic yard
Owner	Eloyd and Frances Simpson
Operator	Waste Professionals Inc. d/b/a Pekin Landfill

Facility Facts

Identification number	179 805 0001
Design capacity, airspace cu. yds.	3,432,234
Total permitted landfill area, acres	103
Permitted disposal area, acres	47
Highest permitted elevation, feet (msl)	650
Leachate monitoring stations	3
Groundwater monitoring wells	8
Methane collection system	None
Years remaining, estimated by landfill	1
Year opened – year expected to close	1970 – 1998

On 2-19-98, facility received adjusted standard from Illinois Pollution Control Board to remain open to 11-18-98.

Wastes Received: 1994, 1995, 1996

	TOTAL WASTES ACCEPTED			OUT-OF-STATE WASTES ACCEPTED		
	gate cu. yds.	tons	tons/day	gate cu. yds.	tons	% of total
1994	160,626	48,675	187	14,880	4,509	9
1995	215,275	65,235	251	64,529	19,554	30
1996	149,588	45,330	174	6,250	1,894	4

States of origin: Indiana, Iowa, Michigan, Missouri, New Jersey, Ohio, Pennsylvania, West Virginia, Wisconsin

Remaining Capacities: Jan. 1, 1996, and Jan. 1, 1997

1996 certified gate cu. yds. (tons)	333,000 (101,000)
1997 certified gate cu. yds. (tons)	273,000 (83,000)

Audits and Inspections

Solid Waste Mgt. Fees paid in 1996	\$25,000
Last audited by Illinois EPA	8-27-96
Facility inspected by	Tazewell County Health Department

Contacts

Owner

Eloyd and Frances Simpson
11916 Towerline Road
Pekin, Ill. 61554
309-348-3679

Operator

Waste Professionals Inc. d/b/a Pekin Landfill
11916 Towerline Road
Pekin, Ill. 61554
309-348-3679

Peoria City/County Landfill #1

County	Peoria
Municipality	Edwards
Location	Cottonwood Road, Rural Route 2, Box 99AA
Hours of operation	NA
Wastes accepted	Municipal, nonhazardous special
Tipping fee	\$18.50 per ton
Owner	City and county of Peoria
Operator	Peoria City/County Landfill Inc.

A subsidiary of Peoria Disposal Co. 3 6 1 8 d d d l

Facility Facts

Identification number	143 816 0002
Design capacity, airspace cu. yds.	7,000,000
Total permitted landfill area, acres	152
Permitted disposal area, acres	102
Highest permitted elevation, feet (msl)	692
Leachate monitoring stations	6
Groundwater monitoring wells	22
Methane collection system	Gas-to-energy (planned)
Years remaining, estimated by landfill	1
Year opened – date closed	1975 – 4-10-98

Wastes Received: 1994, 1995, 1996

	TOTAL WASTES ACCEPTED			OUT-OF-STATE WASTES ACCEPTED		
	gate cu. yds.	tons	tons/day	gate cu. yds.	tons	% of total
1994	660,818	200,248	770	48	0	<1
1995	722,838	219,042	842	96	0	<1
1996	812,592	246,240	947	0	0	0

Remaining Capacities: Jan. 1, 1996, and Jan. 1, 1997

1996 certified gate cu. yds. (tons)	1,341,000 (406,000)
1997 certified gate cu. yds. (tons)	725,000 (220,000)

Audits and Inspections

Solid Waste Mgt. Fees paid in 1996	\$153,621
Last audited by Illinois EPA	8-12-97
Facility inspected by	Illinois EPA, Peoria Regional Office

Contacts

Owner

City and county of Peoria
 Joint Solid Waste Disposal Board
 419 Fulton St.
 Peoria, Ill. 61612
 309-494-8800

Operator

Peoria City/County Landfill Inc.
 4700 N. Sterling Ave.
 Peoria, Ill. 61615
 309-565-4281

Peoria City/County Landfill #2

County	Peoria
Municipality	Edwards
Location	Cottonwood Road, Rural Route 2, Box 99AA
Hours of operation	Site expected to open in spring 1998
Wastes accepted	Municipal, nonhazardous special
Tipping fee	NA
Owner	City and county of Peoria
Operator	Waste Management of Illinois Inc.

Facility Facts

Identification number	143 816 5003
Design capacity, airspace cu. yds.	7,500,000
Total permitted landfill area, acres	99.6
Permitted disposal area, acres	60
Highest permitted elevation, feet (msl)	782
Leachate monitoring stations	4
Groundwater monitoring wells	22
Methane collection system	None
Years remaining, estimated by landfill	20
Date opened – year expected to close	3-9-98 – 2018

Wastes Received: 1994, 1995, 1996

	TOTAL WASTES ACCEPTED			OUT-OF-STATE WASTES ACCEPTED		
	gate cu. yds.	tons	tons/day	gate cu. yds.	tons	% of total
1994	0	0				

Remaining Capacities: Jan. 1, 1996, and Jan. 1, 1997

Peoria Disposal Co. #1

County	Peoria
Municipality	Peoria
Location	4349 W. Southport Road
Hours of operation	Mon. – Fri.: 7 a.m. – 3:30 p.m.
Wastes accepted	Nonhazardous special, hazardous
Tipping fee	\$100 per ton
Owner	Peoria Disposal Co.
Operator	Peoria Disposal Co.

Only active, commercial hazardous-waste landfill in Illinois.

Facility Facts

Identification number	143 812 0003
Design capacity, airspace cu. yds.	1,847,000
Total permitted landfill area, acres	90
Permitted disposal area, acres	74
Highest permitted elevation, feet (msl)	670
Leachate monitoring stations	9
Groundwater monitoring wells	26
Methane collection system	None
Years remaining, estimated by landfill	19
Year opened – year expected to close	1979 – 2016

Wastes Received: 1994, 1995, 1996

	TOTAL WASTES ACCEPTED			OUT-OF-STATE WASTES ACCEPTED		
	gate cu. yds.	tons	tons/day	gate cu. yds.	tons	% of total
1994	84,045	25,468	98	42,624	12,916	51
1995	65,305	19,789	76	26,117	7,914	40
1996	71,279	21,600	83	28,225	8,553	40

States of origin: Arkansas, Indiana, Iowa, Kentucky, Minnesota, Missouri, Nebraska, Ohio, Pennsylvania, Tennessee, Wisconsin

Remaining Capacities: Jan. 1, 1996, and Jan. 1, 1997

1996 certified gate cu. yds. (tons)	1,597,000 (484,000)
1997 certified gate cu. yds. (tons)	1,499,000 (454,000)

No compaction; gate cubic yards equal in-place cubic yards.

Audits and Inspections

Solid Waste Mgt. Fees paid in 1996	Prepaid
Last audited by Illinois EPA	7-2-96
Facility inspected by	Illinois EPA, Peoria Regional Office

Facility overpaid fees in 1994 and continues to receive credits for wastes disposed.

Contacts

Owner

Peoria Disposal Co.
4700 N. Sterling Ave.
Peoria, Ill. 61615
309-686-8033

Operator

Peoria Disposal Co.
4349 W. Southport Road
Peoria, Ill. 61615
309-676-4893

Quad Cities Landfill

County

Municipality

Location

Hours of operation

Wastes accepted

Tipping fee

Owner

Operator

Spoon Ridge Landfill

County	Fulton
Municipality	Fairview
Location	Highway 97 North
Hours of operation	NA
Wastes accepted	Municipal, nonhazardous special
Tipping fee	\$22.50 per ton
Owner	BFI of Illinois Inc.
Operator	BFI of Illinois Inc.

Facility Facts

Identification number	057 808 0002
Design capacity, airspace cu. yds.	84,600,000
Total permitted landfill area, acres	1,038
Permitted disposal area, acres	372
Highest permitted elevation, feet (msl)	915
Leachate monitoring stations	19
Groundwater monitoring wells	32
Methane collection system	None
Years remaining, estimated by landfill	43
Date opened – year expected to close	5-31-93 – 2041

75-million in-place cu.-yd. expansion permit granted 12-12-97; facility increased estimated lifetime by 35 years.

Wastes Received: 1994, 1995, 1996

	TOTAL WASTES ACCEPTED			OUT-OF-STATE WASTES ACCEPTED		
	gate cu. yds.	tons	tons/day	gate cu. yds.	tons	% of total
1994	536,433	162,555	625	142,722	43,249	27
1995	193,096	58,514	225	43,670	13,233	23
1996	88,923	26,946	104	9,674	2,932	11

State of origin: Minnesota

Remaining Capacities: Jan. 1, 1996, and Jan. 1, 1997

1996 certified gate cu. yds. (tons)	16,718,000 (5,066,000)
1997 certified gate cu. yds. (tons)	16,536,000 (5,011,000)

Audits and Inspections

Solid Waste Mgt. Fees paid in 1996	\$26,409
Last audited by Illinois EPA	6-4-97
Facility inspected by	Illinois EPA, Peoria Regional Office

Contacts

Owner

BFI of Illinois Inc.
Highway 97 North
Fairview, Ill. 61432
309-778-2787

Operator

BFI of Illinois Inc.
Highway 97 North
Fairview, Ill. 61432
309-778-2787

Tazewell Recycling and Disposal Facility

County	Tazewell
Municipality	East Peoria
Location	3550 E. Washington St.
Hours of operation	Mon. – Fri.: 6:30 a.m. – 4 p.m.; Sat.: 7 a.m. – 11:30 a.m.
Wastes accepted	Municipal, nonhazardous special
Tipping fee	\$18.50 per ton
Owner	Waste Management of Illinois Inc.
Operator	Waste Management of Illinois Inc.

Facility Facts

Identification number	179 806 0004
Design capacity, airspace cu. yds.	4,807,000
Total permitted landfill area, acres	154
Permitted disposal area, acres	110
Highest permitted elevation, feet (msl)	767
Leachate monitoring stations	4
Groundwater monitoring wells	19
Methane collection system	Gas-to-energy
Years remaining, estimated by landfill	3
Year opened – year expected to close	1982 – 2000

Wastes Received: 1994, 1995, 1996

	TOTAL WASTES ACCEPTED			OUT-OF-STATE WASTES ACCEPTED		
	gate cu. yds.	tons	tons/day	gate cu. yds.	tons	% of total
1994	1,420,453	430,440	1,656	0	0	0
1995	1,523,649	461,712	1,776	0	0	0
1996	2,196,815	665,702	2,560	0	0	0

Remaining Capacities: Jan. 1, 1996, and Jan. 1, 1997

1996 certified gate cu. yds. (tons)	12,690,000 (3,845,000)
1997 certified gate cu. yds. (tons)	6,518,000 (1,975,000)

Audits and Inspections

Solid Waste Mgt. Fees paid in 1996	\$438,291
Last audited by Illinois EPA	4-23-96
Facility inspected by	Tazewell County Health Department

Contacts

Owner

Waste Management of Illinois Inc.
2 Westbrook Corporate Center, Suite 1000
Westchester, Ill. 60154
708-409-0700

Operator

Waste Management of Illinois Inc.
3550 E. Washington St.
East Peoria, Ill. 61611
309-694-0295

Upper Rock Island County Landfill

Count

Washington Landfill

County	Tazewell
Municipality	Washington
Location	Foster and Gunther Roads
Hours of operation	NA
Wastes accepted	Municipal
Tipping fee	NA
Owner	Washington Landfill Inc.
Operator	Washington Landfill Inc.

Facility Facts

Identification number	179 818 0011
Design capacity, airspace cu. yds.	NA
Total permitted landfill area, acres	NA
Permitted disposal area, acres	NA
Highest permitted elevation, feet (msl)	774
Leachate monitoring stations	0
Groundwater monitoring wells	8
Methane collection system	None
Years remaining	NA
Date opened – date closed	12-31-74 – 4-8-94 (certified closed 1997)

Wastes Received: 1994, 1995, 1996

TOTAL WASTES ACCEPTED

OUT-OF-STA.72 102iti—BT ig 509.16 23 Tw4.718

50Obeof rem Tc (N) 98à.16 4

Remaining Capacities: Jan. 1, 1996, and Jan. 1, 1997

Watts Landfill

County	Rock Island
Municipality	Taylor Ridge
Location	8400 77th St. West
Hours of operation	Mon. – Fri.: 6 a.m. – 4 p.m.; Sat.: 7 a.m. – noon
Wastes accepted	
Tipping fee	
Owner	
Operator	

Kewanee Solid Waste Transfer Station

County	Henry
Municipality	Kewanee
Location	Fisher Avenue
Hours of operation	Mon. – Fri.: 8 a.m. – 2 p.m.
Wastes accepted	Municipal, construction and demolition debris
Tipping fee	\$31 per ton
Owner	City of Kewanee
Operator	City of Kewanee

Facility Facts

Monmouth Municipal Transfer Station

County	Warren
Municipality	Monmouth
Location	836 186th Ave.
Hours of operation	Mon. – Fri.: 8 a.m. – 4 p.m.; Sat.: 8 a.m. – noon
Wastes accepted	Municipal
Tipping fee	\$3.35 per cu. yd. loose; \$9.35 per cu. yd. compacted
Owner	City of Monmouth
Operator	City of Monmouth

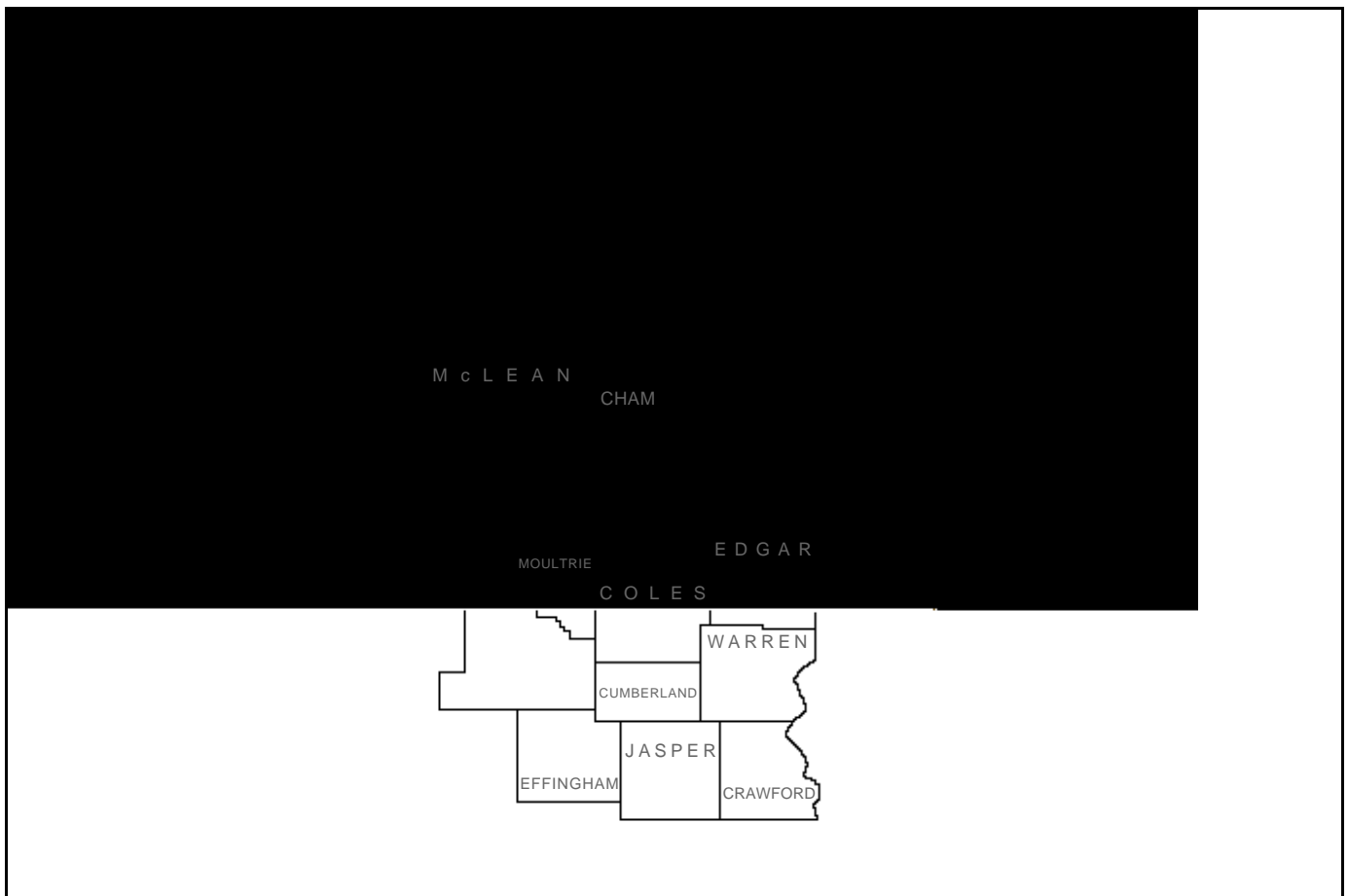


Landfills Transfer Stations Compost Facilities

wastes received
+ 359,207 cu. yds.
+ 6.4%

TWO OF THE STATE'S SEVEN REGIONS REPORTED GREATER landfill capacity at the end of 1996 than at the close of the previous year. Region Four showed an increase of 8.2 million gate cubic yards, or 19 percent, and Region Seven (Southern Illinois) had a gain of 5.9 million gate cubic yards, or 53 percent.

Three landfills in Region Four were granted permits for expansions totaling 45.5-million in-place cubic yards since the Agency-required "snapshot" of available landfill



359,000 cubic yards over 1995's total.

Livingston Landfill accepted 2.9 million gate cubic yards of wastes, or about 48 percent of wastes landfilled in the region. Livingston led the region and ranked third in the state in wastes received during the year.

. . .while two other landfills competed for last place

Following sharp declines in wastes accepted in recent years, American Disposal Services of Bloomington Landfill was 56th of 57 landfills that accepted wastes in 1996. In 1994, this facility took in more than 300,000 cubic yards, a number that plummeted to 6,893 cubic yards in 1995, and dropped to 2,500 cubic yards in 1996.

Before closing on Jan. 20, 1996, Western Lion Landfill, in Charleston, accepted 1,575 cubic yards of waste, making the facility last in waste disposal rankings.

Macon and Vermilion counties have delegated duties

The Illinois EPA has delegated inspection authority to the Macon County Solid Waste Management Department and the Vermilion County Health Department.

Delegation agreements authorize these agencies to con

Counties	19
Area (square miles)	12,096
Population (est.)	850,000
Landfill life expectancy	
Years remaining	8.6
Landfills	
Active in 1996	10
Closed in 1994	1
Closed in 1996	1
Transfer Stations	
Active in 1996	5
Compost facilities	
Active in 1996	5
<p>Total remaining capacity (from table below) divided by total wastes accepted. Tells how long the region may be served by local landfills at current disposal rates, barring capacity adjustments, until capacity is depleted.</p>	

Landfills: Wastes Accepted 1996; Remaining Capacities Jan. 1, 1997

CLOSED

CLOSED

	Municipality	County	Tons
Brickyard Disposal	Danville	Vermilion	2,729
Coles County Landfill			

Region Four: East Central Illinois

Old data lowers region's recycling rate five points

The Agency does not regulate recycling nor does it possess any mechanism to compel county recycling coordinators to respond to Agency surveys seeking current recycling rates.

In Region Four, only six of 19 county recycling coordinators offered data for 1996. Nearly half of the data dates from 1992.

The region's multiyear average recycling rate is 20 percent, five points below the average 25-percent rate reported by Douglas, Iroquois, Jasper, Macon, McLean and Vermilion counties during 1996.

County	Latest Data	Waste Generated Tons	Waste Recycled Tons	Waste Recycled Percent
Champaign	1995	194,569	43,948	23%
Clark	1992	19,121	1,544	8%
Coles	1992	68,300	5,010	7%
Crawford	1992	13,034	997	7%
Cumberland	1992	12,860	1,035	8%
DeWitt	1992	10,148	742	7%
Douglas	1996	12,964	880	7%
Edgar	1992	22,339	1,091	5%
Effingham	1995	kF2 D oe224628209.8	0.02004e	TD /

American Disposal Services of Bloomington Landfill

County	McLean
Municipality	Bloomington
Location	West Oakland Avenue Road
Hours of operation	Mon. – Fri.: 7:30 a.m. – 3 p.m.; Sat.: 7:30 a.m. – 11 a.m.
Wastes accepted	Municipal, nonhazardous special
Tipping fee	\$8.35 per cubic yard
Owner	American Disposal Services of Illinois Inc.
Operator	American Disposal Services of Illinois Inc.

Formerly Sexton/McLean County Landfill; facility renamed in December 1997.

Facility Facts

Identification number	113 020 0042
Design capacity, airspace cu. yds.	1,900,000
Total permitted landfill area, acres	55
Permitted disposal area, acres	31
Highest permitted elevation, feet (msl)	788
Leachate monitoring stations	4
Groundwater monitoring wells	19
Methane collection system	None
Years remaining, estimated by landfill	5
Date opened – year expected to close	4-30-90 – 2002

Wastes Received: 1994, 1995, 1996

	TOTAL WASTES ACCEPTED			OUT-OF-STATE WASTES ACCEPTED		
	gate cu. yds.	tons	tons/day	gate cu. yds.	tons	% of total
1994	301,069	91,233	351	0	0	0
1995	6,893	2,089	8	0	0	0
1996	2,500	758	3	0	0	0

Remaining Capacities: Jan. 1, 1996, and Jan. 1, 1997

1996 certified gate cu. yds. (tons)	1,647,000 (499,000)
1997 certified gate cu. yds. (tons)	1,654,000 (501,000)

Audits and Inspections

Solid Waste Mgt. Fees paid in 1996	\$500
Last audited by Illinois EPA	7-16-96
Facility inspected by	Illinois EPA, Champaign Regional Office

Contacts

Owner	Operator
American Disposal Services of Illinois Inc. 745 McClintock Drive, Suite 230 Burr Ridge, Ill. 60521 630-655-1105	American Disposal Services of Illinois Inc. Rural Route 3, Box 145 Bloomington, Ill. 61704 309-828-4214

Permit transferred from John Sexton Contractors Co. in December 1997.

Brickyard Disposal and Recycling

County	Vermilion
Municipality	Danville
Location	601 E. Brickyard Road
Hours of operation	Mon. – Fri.: 7 a.m. – 3:45 p.m.; Sat.: 7 a.m. – 11:45 a.m.
Wastes accepted	Municipal, nonhazardous special
Tipping fee	\$7.95 per cubic yard
Owner	Allied Waste Industries Inc.
Operator	Allied Waste Industries Inc.

Facility Facts

Identification number	183 804 0029
Design capacity, airspace cu. yds.	NA
Total permitted landfill area, acres	293
Permitted disposal area, acres	154
Highest permitted elevation, feet (msl)	716
Leachate monitoring stations	6
Groundwater monitoring wells	31
Methane collection system	None
Years remaining, estimated by landfill	37
Date opened – year expected to close	12-31-72 – 2034

Wastes Received: 1994, 1995, 1996

	TOTAL WASTES ACCEPTED			OUT-OF-STATE WASTES ACCEPTED		
	gate cu. yds.	tons	tons/day	gate cu. yds.	tons	% of total
1994	481,041	145,770	561	8,492	2,573	2
1995	476,503	144,395	555	13,157	3,987	3
1996	655,457	198,623	764	7,751	2,349	1

Remaining Capacities: Jan. 1, 1996, and Jan. 1, 1997

Clinton Landfill #2

County	DeWitt
Municipality	Clinton
Location	Route 51 South
Hours of operation	Mon. – Fri.: 7 a.m. – 4 p.m.; Sat. 7 a.m. – 11 a.m.
Wastes accepted	Municipal, nonhazardous special
Tipping fee	\$7.75 per cubic yard
Owner	Clinton Landfill Inc. #2
Operator	Clinton Landfill Inc. #2

A subsidiary of Peoria Disposal Co.

Facility Facts

Identification number	039 808 0007
Design capacity, airspace cu. yds.	NA
Total permitted landfill area, acres	80
Permitted disposal area, acres	64
Highest permitted elevation, feet (msl)	758
Leachate monitoring stations	5
Groundwater monitoring wells	13
Methane collection system	None
Years remaining, estimated by landfill	12
Year opened – year expected to close	1990 – 2009

Wastes Received: 1994, 1995, 1996

	TOTAL WASTES ACCEPTED			OUT-OF-STATE WASTES ACCEPTED		
	gate cu. yds.	tons	tons/day	gate cu. yds.	tons	% of total
1994	688,677	208,690	803	5,741	1,740	<1
1995	1,009,081	305,782	1,176	9,408	2,851	<1
1996	709,100	214,879	827	6,111	1,852	<1

States of origin: Arizona, Indiana, Iowa, Minnesota, Missouri, Wisconsin

Remaining Capacities: Jan. 1, 1996, and Jan. 1, 1997

1996 certified gate cu. yds. (tons)	9,873,000 (2,992,000)
1997 certified gate cu. yds. (tons)	9,134,000 (2,768,000)

Audits and Inspections

Solid Waste Mgt. Fees paid in 1996	\$203,921
Last audited by Illinois EPA	7-30-96
Facility inspected by	Illinois EPA, Champaign Regional Office

Contacts

Owner

Clinton Landfill Inc. #2
4700 N. Sterling Ave.
Peoria, Ill. 61615
309-686-4893

Operator

Clinton Landfill Inc. #2
4700 N. Sterling Ave.
Peoria, Ill. 61615
309-686-4893

Address and phone are for Peoria Disposal Co.

Coles County Landfill

County	Coles
Municipality	Charleston
Location	West Illinois Route 316
Hours of operation	Mon. – Fri.: 6 a.m. – 3:30 p.m.; Sat.: 6 a.m. – 11 a.m.
Wastes accepted	Municipal, nonhazardous special
Tipping fee	\$10.05 per cubic yard
Owner	Allied Waste Industries Inc.
Operator	Allied Waste Industries Inc.

Facility Facts

Identification number	
Design capacity, airspace cu. yds.	
Total permitted landfill area, acres	
Permitted disposal area, acres	
Highest permitted elevation, feet (msl)	
Leachate monitoring stations	
Groundwater monitoring wells	
Methane collection system	
Years remaining, estimated by landfill	

Illinois Landfill

County	Vermilion
Municipality	Hoopeston
Location	County Road 4000 North
Hours of operation	Mon. – Fri.: 7 a.m. – 3:30 p.m.; Sat.: 7 a.m. – 11:30 a.m.
Wastes accepted	Municipal, nonhazardous special
Tipping fee	\$9 per cubic yard
Owner	Illinois Landfill Inc.
Operator	Illinois Landfill Inc.

Facility Facts

Identificati

Landfill 33

County	Effingham
Municipality	Effingham
Location	1713 S. Willow
Hours of operation	Mon. – Fri.: 7 a.m. – 3 p.m.; Sat.: 7 a.m. – 11 a.m.
Wastes accepted	Municipal, nonhazardous special
Tipping fee	\$10 per cubic yard
Owner	Landfill 33 Ltd.
Operator	Landfill 33 Ltd.

Facility Facts

Identification number	049 810 0007
Design capacity, airspace cu. yds.	NA
Total permitted landfill area, acres	80
Permitted disposal area, acres	41
Highest permitted elevation, feet (msl)	602
Leachate monitoring stations	5
Groundwater monitoring wells	21
Methane collection system	None
Years remaining, estimated by landfill	25
Year opened – year expected to close	1981 – 2022

Years-remaining and expected-closure estimates updated from 1-1-97 certification, at request of operator.

Wastes Received: 1994, 1995, 1996

	TOTAL WASTES ACCEPTED			OUT-OF-STATE WASTES ACCEPTED		
	gate cu. yds.	tons	tons/day	gate cu. yds.	tons	% of total
1994	100,312	30,398	117	0	0	0
1995	114,332	34,646	133	0	0	0
1996	104,688	31,724	122	0	0	0

Remaining Capacities: Jan. 1, 1996, and Jan. 1, 1997

1996 certified gate cu. yds. (tons)	1,697,000 (514,000)
1997 certified gate cu. yds. (tons)	1,669,000 (506,000)

Audits and Inspections

Solid Waste Mgt. Fees paid in 1996	\$25,000
Last audited by Illinois EPA	8-20-96
Facility inspected by	Illinois EPA, Champaign Regional Office

Contacts

Owner

Landfill 33 Ltd.
1713 S. Willow
Effingham, Ill. 62401
217-342-3747

Operator

Landfill 33 Ltd.
1713 S. Willow
Effingham, Ill. 62401
217-342-3747

Livingston Landfill

County	_____
Municipality	_____
Location	_____
Hours of operation	_____
Wastes accepted	_____
Tipping fee	_____
Owner	_____
Operator	_____

Loveall Landfill

County	Moultrie
Municipality	Sullivan
Location	Between Route 32 and Bethany
Hours of operation	NA
Wastes accepted	Municipal, nonhazardous special
Tipping fee	NA
Owner	D & B Refuse Service Inc.
Operator	D & B Refuse Service Inc.

Facility Facts

Identification number	139 030 0001
Design capacity, airspace cu. yds.	NA
Total permitted landfill area, acres	33
Permitted disposal area, acres	33
Highest permitted elevation, feet (msl)	627-676
Leachate monitoring stations	0
Groundwater monitoring wells	6
Methane collection system	None
Years remaining	NA
Year opened – date closed	1966 – 4-8-94

Wastes Received: 1994, 1995, 1996

	TOTAL WASTES ACCEPTED			OUT-OF-STATE WASTES ACCEPTED		
	gate cu. yds.	tons	tons/day	gate cu. yds.	tons	% of total
1994	18,908	5,730	22	0	0	0
1995	0	0	0	0	0	0
1996	0	0	0	0	0	0

Remaining Capacities: Jan. 1, 1996, and Jan. 1, 1997

Audits and Inspections

Contacts

Owner
D & B Refuse Service Inc.
Box 256
Sullivan, Ill. 61951
217-728-2505

Macon County Landfill

County	Macon
Municipality	Decatur
Location	Rural Route 8, Box 115, Hill Road
Hours of operation	Mon. – Fri.: 6 a.m. – 3 p.m.; Sat.: 7 a.m. – 1:30 p.m.
Wastes accepted	Municipal, nonhazardous special
Tipping fee	\$24 per ton
Owner	Macon County Landfill Corp.
Operator	Macon County Landfill Corp.

Facility Facts

Identification number	115 804 0008
Design capacity, airspace cu. yds.	3,492,000
Total permitted landfill area, acres	235
Permitted disposal area, acres	25
Highest permitted elevation, feet (msl)	705
Leachate monitoring stations	3
Groundwater monitoring wells	22 (total planned)
Methane collection system	Gas-to-energy (planned)
Years remaining, estimated by landfill	6
Year opened – year expected to close	1978 – 2003

1.5-million in-place cubic-yard expansion permit granted on 6-1-98, extending closure to 2005.

Wastes Received: 1994, 1995, 1996

	TOTAL WASTES ACCEPTED			OUT-OF-STATE WASTES ACCEPTED		
	gate cu. yds.	tons	tons/day	gate cu. yds.	tons	% of total
1994	752,726	228,099	877	0	0	0
1995	596,908	180,881	696	0	0	0
1996	651,900	197,545	760	0	0	0

Remaining Capacities: Jan. 1, 1996, and Jan. 1, 1997

1996 certified gate cu. yds. (tons)	1,087,000 (329,000)
1997 certified gate cu. yds. (tons)	4,518,000 (1,369,000)

Includes 2.2-million cubic-yard expansion permitted on 5-3-96.

Audits and Inspections

Solid Waste Mgt. Fees paid in 1996	\$173,549
Last audited by Illinois EPA	6-4-96
Facility inspected by	Macon County Solid Waste Management Department

Contacts

Owner

Macon County Landfill Corp.
Rural Route 8, Box 115, Hill Road
Decatur, Ill. 62522
217-963-2976

Operator

Macon County Landfill Corp.
Rural Route 8, Box 115, Hill Road
Decatur, Ill. 62522
217-963-2976

Streator Area Landfill #3

County	Livingston
Municipality	Streator
Location	Rural Route 7, 2111 Coalville Road
Hours of operation	Mon. – Fri.: 6:30 a.m. – 4 p.m.; Sat.: 6:30 a.m. – noon
Wastes accepted	Municipal, nonhazardous special
Tipping fee	\$26 per ton
Owner	Streator Area Landfill Inc.
Operator	Streator Area Landfill Inc.

A subsidiary of Allied Waste Industries Inc.

Facility Facts

Identification number	105 490 0003
Design capacity, airspace cu. yds.	NA
Total permitted landfill area, acres	90.5
Permitted disposal area, acres	20.4
Highest permitted elevation, feet (msl)	657
Leachate monitoring stations	7
Groundwater monitoring wells	20
Methane collection system	Gas-to-energy (planned)
Years remaining, estimated by landfill	8
Year opened – year expected to close	1995 – 2005

Wastes Received: 1994, 1995, 1996

	TOTAL WASTES ACCEPTED			OUT-OF-STATE WASTES ACCEPTED		
	gate cu. yds.	tons	tons/day	gate cu. yds.	tons	% of total
1994	7,991	2,422	9	108	33	1
1995	567,292	171,907	661	431	131	<1
1996	479,017	145,157	558	757	229	<1

State of origin: Indiana

Remaining Capacities: Jan. 1, 1996, and Jan. 1, 1997

1996 certified gate cu. yds. (tons)	3,258,000 (987,000)
1997 certified gate cu. yds. (tons)	2,768,000 (839,000)

Audits and Inspections

Solid Waste Mgt. Fees paid in 1996	\$115,969
Last audited by Illinois EPA	12-2-97
Facility inspected by	Illinois EPA, Champaign Regional Office

Contacts

Owner

Streator Area Landfill Inc.
Rural Route 7, 2111 Coalville Road
Streator, Ill. 61364
815-672-0097

Operator

Streator Area Landfill Inc..
Rural Route 7, 2111 Coalville Road
Streator, Ill. 61364
815-672-0097

A subsidiary of Allied Waste Industries Inc., 15880 N. Greenway Hayden Luke, Suite 1000, Scottsdale, Ariz. 85260 602-423-2946. Regional office: 3837 W. 127th St., Alsip, Ill. 60803 708-824-3060

Western Lion Landfill

County	Coles
Municipality	Charleston
Location	North Loxa Road
Hours of operation	NA
Wastes accepted	Municipal and nonhazardous special
Tipping fee	NA
Owner	Western Lion Ltd.
Operator	Western Lion Ltd.

Facility Facts

Identification number	029 805 000
Design capacity, airspace cu. yds.	
Total permitted landfill area, acres	
Permitted disposal area, acres	
Highest permitted elevation, feet (msl)	
Leachate monitoring stations	
Groundwater monitoring wells	
Methane collection system	
Years remaining	
Year opened – date closed	

American Disposal Services of Bloomington Transfer Stn.

County	McLean
Municipality	Bloomington
Location	Rural Route 3, Box 145
Hours of operation	Mon. – Fri.: 7:30 a.m. – 3:30 p.m.; Sat.: 7:30 a.m. – 11:30 a.m.
Wastes accepted	Municipal, recyclables, medical waste
Tipping fee	NA
Owner	American Disposal Services of Illinois Inc.
Operator	American Disposal Services of Illinois Inc.

Facility Facts

Identification number	113 804 0002
Opened, year	1978
Facility inspected by	Illinois EPA, Champaign Regional Office

Wastes Received: 1996

Tons per year	
Tons per day (average)	

Contacts

Operator

American Disposal Services of Illinois Inc.
Rural Route 3, Box 145

Bloomington Bulk Transfer Station

County	McLean
Municipality	Bloomington
Location	401 S. East St.
Hours of operation	Mon. – Fri.: 7 a.m. – 3 p.m.
Wastes accepted	White goods, scrap metal, furniture, C&D debris
Tipping fee	NA
Owner	City of Bloomington
Operator	City of Bloomington

Facility Facts

Identification number	113 020 0073
Opened, year	1997
Facility inspected by	Illinois EPA, Champaign Regional Office

Wastes Received: 1996

Tons per year	NA
Tons per day	NA

Contacts

Owner

City of Bloomington, Public Services
109 E. Olive St.
Bloomington, Ill. 61701
309-823-4220

Operator

City of Bloomington, Public Services
109 E. Olive St.
Bloomington, Ill. 61701
309-823-4220

Monticello Transfer Station

County	Piatt
Municipality	Monticello
Location	Allerton Road, near William Street (at Monticello Landfill)
Hours of operation	Limited
Wastes accepted	Municipal
Tipping fee	NA
Owner	Monticello Fire Department
Operator	Monticello Fire Department

Only open one week each year.

Facility Facts

Identification number	147 804 0003
Opened, year	1984
Facility inspected by	Illinois EPA, Champaign Regional Office

Wastes Received: 1996

Tons per year	1,320
Tons per day	NA

Contacts

Owner

City of Monticello
210 N. Hamilton
Monticello, Ill. 61856
217-762-2583

Operator

City of Monticello
210 N. Hamilton
Monticello, Ill. 61856
217-762-2583

Paris Transfer Station

County	Edgar
Municipality	Paris
Location	2 miles west on Springfield Road
Hours of operation	Mon. – Fri.: 9 a.m. – 4 p.m.
Wastes accepted	Municipal
Tipping fee	\$27 per ton
Owner	City of Paris
Operator	Ingrum Waste Disposal

Facility Facts

Identification number	045 808 0003
Opened, year	1979
Facility inspected by	Illinois EPA, Champaign Regional Office

Wastes Received: 1996

Tons per year	11,745
Tons per day	45

Contacts

Owner

City of Paris
City Building
Paris, Ill. 61944
217-465-7601

Operator

Ingrum Waste Disposal
1708 S. Main St.
Paris, Ill. 61944
217-465-3335

Shelbyville Disposal Service Transfer Station

County	Shelby
Municipality	Shelbyville
Location	West Route 16
Hours of operation	Mon. – Fri.: 5:30 a.m. – 3 p.m.; Sat.: 5:30 a.m. – noon
Wastes accepted	Municipal
Tipping fee	NA
Owner	Shelbyville Disposal Service Inc.
Operator	Shelbyville Disposal Service Inc.

Facility Facts

Identification number	173 817 0003
Opened, year	1984
Facility inspected by	Illinois EPA, Champaign Regional Office

Wastes Received: 1996

Tons per year	3,915
Tons per day	15

Contacts

Owner

Shelbyville Disposal Service Inc.
West Route 16, Box 143
Shelbyville, Ill. 62565
217-744-5625

Operator

Shelbyville Disposal Service Inc.
West Route 16, Box 143
Shelbyville, Ill. 62565
217-744-5625

Waste Transfer and Material Recovery Facility

County	Champaign
Municipality	Champaign
Location	10 E. St. Mary's Road
Hours of operation	Mon. – Fri.: 7 a.m. –3:30 p.m.
Wastes accepted	Recyclables, waste from University of Illinois only
Tipping fee	NA
Owner	University of Illinois
Operator	University of Illinois

Facility Facts

Identification number	019 010 5219
Opened, year	1996
Facility inspected by	Illinois EPA, Champaign Regional Office

Permit granted 6-20-96.

Wastes Received: 1996

Tons per year	7,800 projected
Tons per day	30

Contacts


Owner

University of Illinois
Physical Plant Service Building
1501 S. Oak St.
Champaign, Ill. 61820
217-333-2500


Operator

University of Illinois
Waste Transfer and Material Recovery Facility
10 E. St. Mary's Road
Champaign, Ill. 61820
217-333-2780

Landfills
Transfer Stations
Compost Facilities



WASTES LANDFILLED IN R



Region Five: West Central Illinois

Court-closed landfill distorts capacity figures

As of Jan. 1, 1997, the region's landfills reported a total capacity of 68.2 million gate cubic yards, a 1.8-percent decrease from the year before. However, about a sixth of this capacity has been frozen since Sangamon Valley Landfill, in Springfield, was closed by court order on Feb. 27, 1995. Nevertheless, the facility continues to report having 11.5 million gate cubic yards of certified capacity.

The facility is not formally closed and is regarded as inactive. It could reopen, providing it successfully completes number of remedies that would satisfy the court. But until then, its capacity, which is 11th highest of 57 landfills reporting available space, remains inaccessible.

On the positive side, Five Oaks Recycling and Disposal Facility, Taylorville, ranked second in the state in available capacity. Five Oaks, along with 13th place Pike County Landfill, in Baylis, have the potential to provide Region Five with at least 30 years of landfill capacity.

Three counties have delegation agreements

The Illinois EPA has delegated inspection authority to the Christian County Solid Waste Management Department, Montgomery County Health Department and Sangamon County Department of Public Health.

Delegation agreements authorize these agencies to conduct many of the duties that would otherwise have to be performed by the Illinois EPA field office: investigating suspected violations of land-pollution laws and reports of open dumping, and inspecting landfills, transfer stations and compost facilities permitted through the Agency's Bureau of Land. (Inspections also include industrial landfills, or monofills, and landfills that closed prior to 1994;

Counties	16
Area (square miles)	9,408
Population (est.)	556,000
Landfill life expectancy	
Years remaining	27.8
Landfills	
Active in 1996	4
Inactive since 1995	1
Transfer Stations	
Active in 1996	3
Compost facilities	
Active in 1996	3

Total remaining capacity (from table below) divided by total wastes accepted. Tells how long the region may be served by local landfills at current disposal rates, barring capacity adjustments, until capacity is depleted.

Landfills: Wastes Accepted 1996; Remaining Capacities Jan. 1, 1997

	Municipality	County	Wastes		Capacity		Disp. Area Acres	Close Year
			Cu. Yds.	Rank ¹	Cu. Yds.	Rank ²		
Five Oaks RDF	Taylorville	Christian	1,210,315	10	36,851,000	2	175	2027
Litchfield-Hillsboro Landfill	Litchfield	Montgomery	316,000	36	6,727,000	17	62	2018
Pike County Landfill	Baylis	Pike	290,771	40	9,147,000	13	69	2028
RCS Inc. Landfill	Jerseyville	Jersey	635,072	23	3,902,000	25	24	2023
Sangamon Valley LF ³	Springfield	Sangamon	0	NA	11,542,000	11	95	1995
Totals			2,452,158		68,169,000			

Four landfills accepted out-of-state wastes totaling 476,904 cubic yards, or 19.2% of the region's total.

¹ Standing among 57 landfills that accepted wastes during 1996. ² Standing among 57 landfills that reported capacity as of Jan. 1, 1997.

³ Court order issued Feb. 27, 1995, prohibits facility from taking wastes; facility continues to report available capacity.

Region Five: West Central Illinois

Questions and Complaints

Illinois EPA Region Five field office personnel investigate reports of suspected illegal waste disposal, and inspect the region's landfills, transfer stations and compost facilities, except in **Christian, Montgomery and Sangamon counties**, where such activities have been delegated to local authorities.

Questions or complaints concerning pollution-control facilities, open dumping or other incidents should be directed to the office having jurisdiction over the site:

Illinois EPA
4500 S. Sixth St.
Springfield, Ill. 62706
Phone: 217-786-6892
Fax: 217-786-6357

Christian County Solid Waste Management Department
305 S. Webster
Taylorville, Ill. 62568
Phone: 217-287-2334
Fax: 217-287-7755

Montgomery County Health Dept.
Box 128
Hillsboro, Ill. 62049
Phone: 217-532-2007
Fax: 217-532-2089

Sangamon County Department of Public Health
2501 N. Dirksen Parkway
Springfield, Ill. 6270

these facilities are not included in this report.)

Christian and Montgomery counties each have an active landfill, whereas Sangamon County's sole landfill is currently inactive.

Christian and Sangamon counties each have an active transfer station; Montgomery County does not. Of the three, only Sangamon County has compost facilities.

Transfer station's activity reflects loss of landfill

Region Five's three transfer stations handled nearly 165,000 tons of municipal waste during 1996, an amount equivalent to about 22 percent of the wastes landfilled in the region.

Nearly all of these transfers took place at Waste Management's facility in Springfield, and at a level that reflected the inability of Sangamon Valley Landfill to take Springfield's wastes.

Compost facilities

Some 7,000 tons of landscape wastes (an amount less than 1 percent of regional wastes landfilled) were processed through the three facilities that were active in Region Five in 1996.

Compost Facilities: Wastes Accepted 1996

	Municipality	County	Tons
Dirksen Parkway Compost	Springfield	Sangamon	11
Jacksonville Municipal #3	Jacksonville	Morgan	closed
Quincy Compost Facility	Quincy	Adams	3,240
Sangamon One	Springfield	Sangamon	3,750
		Total	7,001

Region Five: West Central Illinois

Morgan and Sangamon — ranged from a low of 1 percent to a high of 28 percent, yielding an average 25 percent for 1996's recycling efforts.

The multiyear average for the full region, which includes recycling data reaching back to 1990, is only 21 percent. It is not known if this percentage would have been better or worse had all counties reported 1996 data.

County	Latest Data	Waste Generated Tons	Waste Recycled Tons	Waste Recycled Percent
Adams	1990	69,573	14,486	21%
Brown	1993	2,965	90	3%
Calhoun	1996	2,879	36	1%
Cass	1993	7,245	117	2%
Christian	1996	25,162	6,511	26%
Greene	1996	11,572	634	5%

Five Oaks Recycling and Disposal Facility

County	Christian
Municipality	Taylorville
Location	890 E. 1500 North Road
Hours of operation	Mon. – Fri.: 7 a.m. – 3 p.m.; Sat.: 7 a.m. – 11 a.m.
Wastes accepted	Municipal, nonhazardous special
Tipping fee	\$20 per ton
Owner	Waste Management of Illinois Inc.
Operator	Waste Management of Illinois Inc.

Facility Facts

Identification number	021 816 0006
Design capacity, airspace cu. yds.	NA
Total permitted landfill area, acres	213
Permitted disposal area, acres	175
Highest permitted elevation, feet (msl)	685
Leachate monitoring stations	2
Groundwater monitoring wells	17
Methane collection system	Active extraction with flares
Years remaining, estimated by landfill	30
Date opened – year expected to close	12-31-78 – 2027

Wastes Received: 1994, 1995, 1996

	TOTAL WASTES ACCEPTED			OUT-OF-STATE WASTES ACCEPTED		
	gate cu. yds.	tons	tons/day	gate cu. yds.	tons	% of total
1994	1,104,017	334,551	1,287	112,589	34,118	10
1995	944,328	286,160	1,101	1,878	569	<1
1996	1,210,315	366,762	1,411	2,332	707	

Remaining Capacities: Jan. 1, 1996, and Jan. 1, 1997

Pike County Landfill

County	Pike
Municipality	Baylis
Location	Rural Route 1
Hours of operation	Mon. – Fri.: 7 a.m. – 3 p.m.
Wastes accepted	Municipal, nonhazardous special
Tipping fee	\$8.75 per cubic yard
Owner	Pike County Landfill Inc.
Operator	Pike County Landfill Inc.

Facility Facts

Identification number	149 816 0001
Design capacity, airspace cu. yds.	NA
Total permitted landfill area, acres	77
Permitted disposal area, acres	69
Highest permitted elevation, feet (msl)	836
Leachate monitoring stations	6
Groundwater monitoring wells	11
Methane collection system	None
Years remaining, estimated by landfill	31
Date opened – year expected to close	12-31-75 – 2028

Wastes Received: 1994, 1995, 1996

RCS Inc. Landfill

County
Municipality
Location
Hours of operation

Sangamon Valley Landfill

County	Sangamon
Municipality	Springfield
Location	Rural Route 9, 2565 Sandhill Road
Hours of operation	NA
Wastes accepted	Municipal, nonhazardous special
Tipping fee	NA
Owner	E.S.G. Watts Inc.
Operator	E.S.G. Watts Inc.

Facility Facts

Identification number	167 822 0037
Design capacity, airspace cu. yds.	NA
Total permitted landfill area, acres	136
Permitted disposal area, acres	95
Highest permitted elevation, feet (msl)	667
Leachate monitoring stations	4
Groundwater monitoring wells	21
Methane collection system	Gas-to-energy
Years remaining, estimated by landfill	38
Date opened – year expected to close	3-12-81 – 2035

Wastes Received: 1994, 1995, 1996

	TOTAL WASTES ACCEPTED			OUT-OF-STATE WASTES ACCEPTED		
	gate cu. yds.	tons	tons/day	gate cu. yds.	tons	% of total
1994	187,366					

Remaining Capacities: Jan. 1, 1996, and Jan. 1, 1997

Area Disposal Transfer Station

County	Logan
Municipality	Lincoln
Location	835 1575th St.
Hours of operation	Mon. – Fri.: 4 a.m. – 6 p.m.; Sat.: 4 a.m. – 2 p.m.
Wastes accepted	Municipal
Tipping fee	\$10.60 per cubic yard
Owner	Peoria Disposal Co.
Operator	Area Disposal

Facility Facts

Identification number	107 816 0001
Opened, year	1982
Facility inspected by	Illinois EPA, Springfield Regional Office

Wastes Received: 1996

Tons per year	2,000
Tons per day	8

Contacts

Owner

Peoria Disposal Co.
4700 N. Sterling Ave.
Peoria, Ill. 61615
309-688-0760

Operator

Area Disposal
3 Country Club
Lincoln, Ill. 62656
217-735-5881
217-732-9869

U Dump It Transfer Station

County	Christian
Municipality	Pana
Location	412 N. Garfield
Hours of operation	Mon. – Fri.: 7 a.m. – 4 p.m.; Sat.: 7:30 a.m. – 3 p.m.
Wastes accepted	Municipal
Tipping fee	\$33 per ton
Owner	Roger Grubb
Operator	Roger Grubb

Facility Facts

Identification number	021 810 0002
Opened, year	1978
Facility inspected by	Christian County Solid Waste Management Department

Wastes Received: 1996

Tons per year	6,264
Tons per day	24

Contacts

Owner
Roger Grubb
Box 362
Pana, Ill. 62557
217-562-3796

Operator
Roger Grubb
Box 362
Pana, Ill. 62557
217-562-3796

Waste Mgt. of Illinois Transfer Station

County	Sangamon
Municipality	Springfield
Location	3000 E. Ash St.
Hours of operation	Mon. – Sat.: 5 a.m. – 6 p.m.
Wastes accepted	Municipal, recyclables, landscape waste
Tipping fee	\$35 per ton
Owner	Waste Management of Illinois Inc.
Operator	Waste Management of Illinois-Springfield

Facility Facts

Identification number	167 120 0127
Opened, year	1980
Facility inspected by	Sangamon County Department of Public Health

Wastes Received: 1996

Tons per year	156,600
Tons per day	602

Contacts

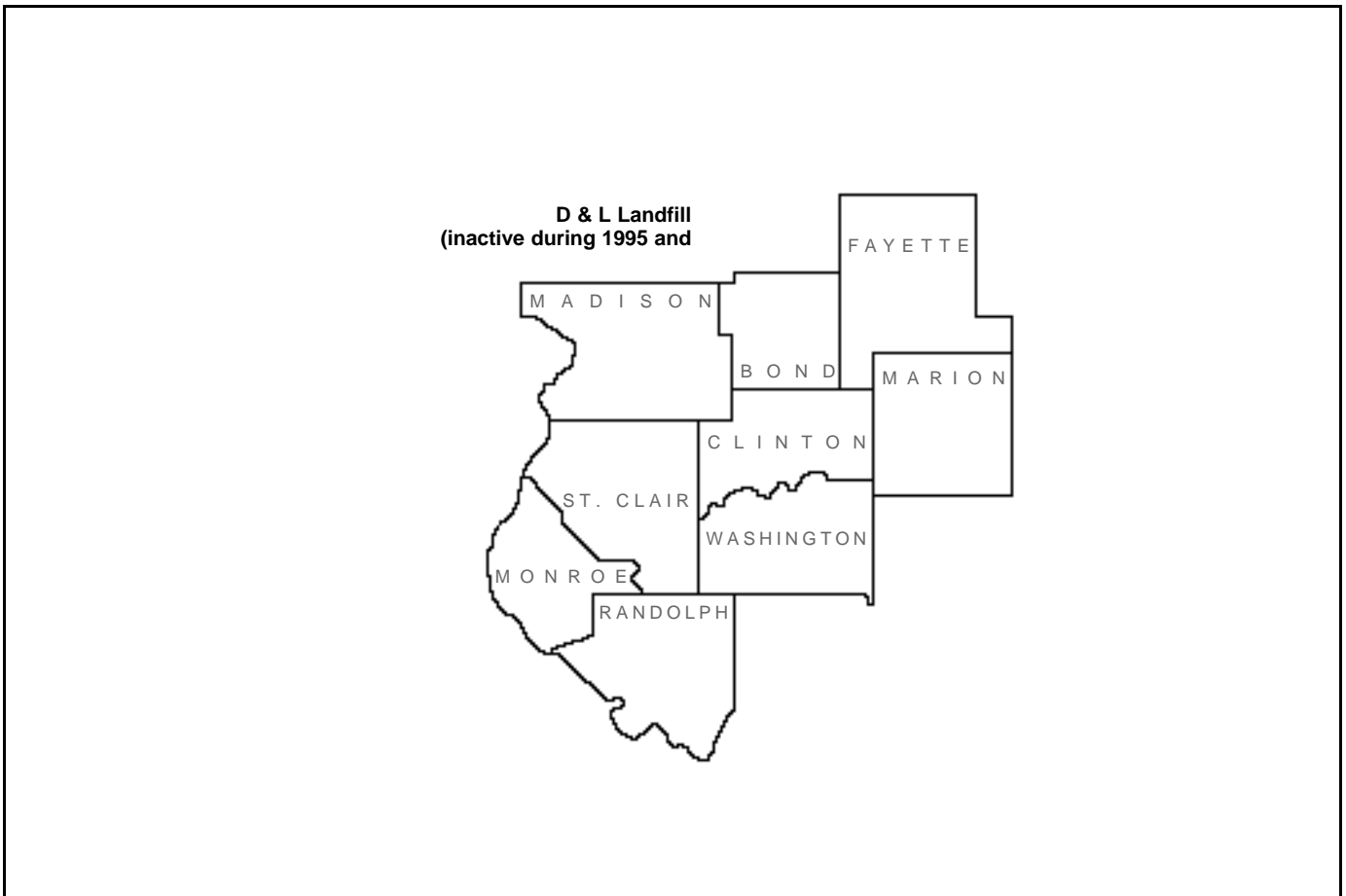

Owner

Waste Management of Illinois Inc.
2 Westbrook Corporate Center, Suite 1000
Westchester, Ill. 60154
708-409-0700

Operator

Waste Management of Illinois Inc.
3000 E. Ash St.
Springfield Ill. 62703
217-523-5497

Landfills
Transfer Stations
Compost Facilities



Counties	9
Area (square miles)	5,061
Population (est.)	707,000
Landfill life expectancy	
Years remaining	11.8
Landfills	
Active in 1996	5
Closed in 1995	1
Closed in 1997	1
Reopened in 1997	1
Under Development	1
Transfer Stations	
Active in 1996	2
Compost facilities	
Active in 1996	8

Total remaining capacity (from table below) divided by total wastes accepted. Tells how long the region may be served by local landfills at current disposal rates, barring capacity adjustments, until capacity is depleted.

Landfills: Wastes Accepted 1996; Remaining Capacities Jan. 1, 1997

	Municipality	County	Wastes		Capacity		Disp. Area Acres	Close Year	
			Cu. Yds.	Rank ¹	Cu. Yds.	Rank ²			
CLOSED	BFI Modern Landfill	Belleville	St. Clair	477,061	29	547,000	51	105	1997
	Cahokia Road San. Landfill	Roxana	Madison	690,714	19	13,933,000	9	72	2017
	Cottonwood Hills RDF	Marissa	St. Clair	UNDER DEVELOPMENT		0	NA	206	2028
REOPENED IN 1997	D & L Landfill	Greenville	Bond	0	NA	9,002,000	16	62	2032
	Milam RDF	East St. Louis	St. Clair	2,614,527	4	28,322,000	4	176	2008
CLOSED	Randolph County LF	Sparta	Randolph	0	NA	0	NA	NA	1995
	Salem Municipal Landfill #2	Salem	Marion	7,763	54	9,000	57	22	2008

Region Six: Metropolitan East St. Louis

Questions and Complaints

Illinois EPA Region Six field office personnel investigate reports of suspected illegal waste disposal, and inspect the region's landfills, transfer stations and compost facilities, except in **Madison and St. Clair counties**, where such activities have been delegated to local authorities.

Questions or complaints concerning pollution-control facilities, open dumping or other incidents should be directed to the office having jurisdiction over the site:

Illinois EPA
2009 Mall St.
Collinsville, Ill. 62234
Phone: 618-346-5120
Fax: 618-346-5155

Madison County Environmental Dept.
157 N. Main, Suite 254
Edwardsville, Ill. 62025
Phone: 618-692-6200
Fax: 618-692-8982

St. Clair County Health Department
19 Public Square, Suite 150
Belleville, Ill. 62220
Phone: 618-233-7769
Fax: 618-233-7713

Fully 66 percent of wastes interred at South Chain of Rocks RDF, Granite City, came from out of state in 1996; at Milam RDF, East St. Louis, it was 63 percent; at Cahokia Road Sanitary Landfill, Roxana, 11 percent; at BFI Modern Landfill, Belleville, 10 percent.

Milam RDF had the distinction of ranking fourth in the state in quantities of wastes disposed during 1996, and fourth in available capacity as of Jan. 1, 1997.

Madison and St. Clair counties conduct inspections

The Illinois EPA has delegated inspection authority to the Madison County Environmental Department and the St. Clair County Health Department.

Delegation agreements authorize these agencies to con-

Region Six: Metropolitan East St. Louis

	Municipality	County	Tons
BFI Modern Landfill	Belleville	St. Clair	26,145
Cahokia Road Compost	Edwardsville	Madison	4,402
Centralia Landscape D & L Landfill Inc	Centralia	Marion	58

Recycling rates varied from 1 to 27 percent

The Illinois EPA encourages but does not regulate recycling, and is not obligated to collect and report recycling data; it does, however, as a public service, seek this information from county recycling coordinators.

Recycling rates in Region Six ranged from a low of 1 percent to a high of 27 percent. Nearly half of this data was for 1990 and 1994, resulting in a regional average recycling rate of 22 percent, or one point below 23 percent recorded by Clinton, Madison, Marion, Monroe and St. Clair counties in 1996.

Municipal Wastes Recycled

County	Latest Data	Waste Generated Tons	Waste Recycled Tons	Percent
Bond	1990	6,577	310	5%
Clinton	1996	17,215	2,599	15%
Fayette	1994	19,657	4,158	21%
Madison ¹	1996	199,558	47,956	24%
Marion	1996	41,561	5,282	15%
Monroe	1996	13,672	1,071	8%
Randolph	1990	17,182	536	3%
St. Clair	1996	143,431	38,387	27%
Washington	1990	6,944	60	1%
Totals		465,797	100,359	22%²

¹ Has residential recycling ordinance.

² Regional average

BFI Modern Landfill

County	St. Clair
Municipality	Belleville
Location	3521 Centreville Ave. (Route 158 & Mine Haul Road)
Hours of operation	NA
Wastes accepted	Municipal, nonhazardous special
Tipping fee	NA
Owner	BFI Waste Systems of North America Inc.
Operator	BFI Waste Systems of North America Inc.

Facility Facts

Identification number	163 010 0022
Design capacity, airspace cu. yds.	12,300,000
Total permitted landfill area, acres	123
Permitted disposal area, acres	105
Highest permitted elevation, feet (msl)	585
Leachate monitoring stations	4
Groundwater monitoring wells	19
Methane collection system	Flares
Years remaining	NA
Date opened – date closed	6-30-77 – 9-18-97

Wastes Received: 1994, 1995, 1996

	TOTAL WASTES ACCEPTED			OUT-OF-STATE WASTES ACCEPTED		
	gate cu. yds.	tons	tons/day	gate cu. yds.	tons	% of total
1994	663,081	200,934	773	5,019	1,521	<1
1995	560,586	169,875	653	35,237	10,678	6
1996	477,061	144,564	556	39,689	12,027	10

Remaining Capacities: Jan. 1, 1996, and Jan. 1, 1997

Audits and Inspections

Contacts

Cahokia Road Sanitary Landfill

County
Municipality
Location
Hours of operatio

Cottonwood Hills Recycling and Disposal Facility

County	St. Clair
Municipality	Marissa
Location	1 mile northwest of Marissa
Hours of operation	Mon. – Fri.: 6 a.m. – 5 p.m.; Sat.: 7 a.m. – noon
Wastes accepted	Municipal, nonhazardous special
Tipping fee	NA
Owner	Waste Management of Illinois Inc.; Village of Marissa
Operator	Waste Management of Illinois Inc.

Facility Facts

Identification number	163 075 5017
Design capacity, airspace cu. yds.	42,000,000
Total permitted landfill area, acres	437
Permitted disposal area, acres	206
Highest permitted elevation, feet (msl)	575
Leachate monitoring stations	10
Groundwater monitoring wells	10
Methane collection system	67 extraction wells
Years remaining, estimated by landfill	30
Year expected to open – close	1998 – 2028

Wastes Received: 1994, 1995, 1996

	TOTAL WASTES ACCEPTED			OUT-OF-STATE WASTES ACCEPTED		
	gate cu. yds.	tons	tons/day	gate cu. yds.	tons	% of total
1994	0	0	0	0	0	0
1995	0	0	0	0	0	0
1996	0	0	0	0	0	0

Remaining Capacities: Jan. 1, 1996, and Jan. 1, 1997

1996 certified gate cu. yds. (tons)	0
1997 certified gate cu. yds. (tons)	0

Audits and Inspections

Solid Waste Mgt. Fees paid in 1996	
Last audited by Illinois EPA	

Contacts

Co-Owner and Operator

Waste Management of Illinois Inc.
 2 Westbrook Corporate Center, Suite 1000
 Westchester, Ill. 60154
 708-409-0700

D & L Landfill

County	Bond
Municipality	Greenville
Location	900 Willard St.
Hours of operation	Mon. – Fri.: 7 a.m. – 4 p.m.
Wastes accepted	Municipal, nonhazardous special
Tipping fee	\$18 per ton
Owner	D & L Landfill Inc.
Operator	D & L Landfill Inc.

Facility Facts

Identification number	
Design capacity, airspace cu. yds.	
Total permitted landfill area, acres	
Permitted disposal area, acres	
Highest permitted elevation, feet (msl)	
Leachate monitoring stations	
Groundwater monitoring wells	
Methane collection system	
Years remaining, estimated by landfill	

Milam Recycling and Disposal Facility

County

Municipality

Location

Hours of operation

Wastes accepted

Tipping fee

Owner

Operator

Randolph County Landfill

County	Randolph
Municipality	Sparta
Location	Landfill Road
Hours of operation	NA
Wastes accepted	Municipal, nonhazardous special
Tipping fee	NA
Owner	Randolph County Landfill Inc.
Operator	Randolph County Landfill Inc.

Facility Facts

Identification number	157 060 0001
Design capacity, airspace cu. yds.	NA
Total permitted landfill area, acres	NA
Permitted disposal area, acres	NA
Highest permitted elevation, feet (msl)	NA
Leachate monitoring stations	NA
Groundwater monitoring wells	7
Methane collection system	None
Years remaining	NA
Date opened – date closed	1974 – 4-20-95

Wastes Received: 1994, 1995, 1996

TOTAL WASTES ACCEPTED			OUT-OF-STATE WASTES ACCEPTED		
gate cu. yds.	tons	tons/day	gate cu. yds.	tons	% of total
87,700	26,576	102	1,640	497	2
0	0	0	0	0	0
0	0	0	0	0	0

Remaining Capacities: Jan. 1, 1996, and Jan. 1, 1997

1996 certified gate cu. yds. (tons)	0
1997 certified gate cu. yds. (tons)	0

Audits and Inspections

Solid Waste Mgt. Fees paid in 1996	NA
Last audited by Illinois EPA	NA
Facility inspected by	Illinois EPA, Collinsville Regional Office

Contacts

Owner	Operator
Randolph County Landfill Inc. Patricia Lane Sparta, Ill. 62286 618-443-2355	Randolph County Landfill Inc. Landfill Road Sparta, Ill. 62286 618-443-5696

South Chain of Rocks RDF-Phase 2

County	Madison
Municipality	Granite City
Location	3399 W. Chain of Rocks Road
Hours of operation	Mon. – Fri.: 5 a.m. – 3 p.m.
Wastes accepted	Municipal, nonhazardous special
Tipping fee	\$30.33 per ton
Owner	Waste Management of Illinois Inc.
Operator	Waste Management of Illinois Inc.

Facility Facts

Identification number	119 801 0002
Design capacity, airspace cu. yds.	6,200,000
Total permitted landfill area, acres	102
Permitted disposal area, acres	102
Highest permitted elevation, feet (msl)	482
Leachate monitoring stations	2
Groundwater monitoring wells	16
Methane collection system	None
Years remaining, estimated by landfill	5
Year opened – year expected to close	1978 – 2002

Wastes Received: 1994, 1995, 1996

	TOTAL WASTES ACCEPTED			OUT-OF-STATE WASTES ACCEPTED		
	gate cu. yds.	tons	tons/day	gate cu. yds.	tons	% of total
1994	1,136,726	344,462	1,325	920,285	278,874	81
1995	945,813	286,610	1,102	633,206	191,881	67
1996	1,036,928	314,221	1,209	683,393	207,089	66

States of origin: Iowa, Indiana, Missouri

Remaining Capacities: Jan. 1, 1996, and Jan. 1, 1997

1996 certified gate cu. yds. (tons)	5,738,000 (1,739,000)
1997 certified gate cu. yds. (tons)	5,061,000 (1,534,000)

Audits and Inspections

Solid Waste Mgt. Fees paid in 1996	\$236,691
Last audited by Illinois EPA	2-21-96
Facility inspected by	Madison County Environmental Department

Contacts

Owner

Waste Management of Illinois Inc.
2 Westbrook Corporate Center, Suite 1000
Westchester, Ill. 60154
708-409-0700

Operator

Waste Management of Illinois Inc.
3399 W. Chain of Rocks Road
Granite City, Ill. 62040
618-797-0405

D & L Transfer Station

County	Bond
Municipality	Greenville
Location	900 Willard St.
Hours of operation	Mon. – Sat.: 5 a.m. – 8 p.m.
Wastes accepted	Municipal
Tipping fee	\$50 per ton
Owner	D & L Landfill Inc.
Operator	D & L Landfill Inc.

Facility Facts

Identification number	005 005 0001
Opened, year	1994
Facility inspected by	Illinois EPA, Collinsville Regional Office

Wastes Received: 1996

Tons per year
Tons per day (average)

Randolph County Transfer Station

County

Municipality

Location

Hours of operation


Wastes accepted

Tipping fee

Owner

Operator

Landfills
Transfer Stations
Compost Facilities

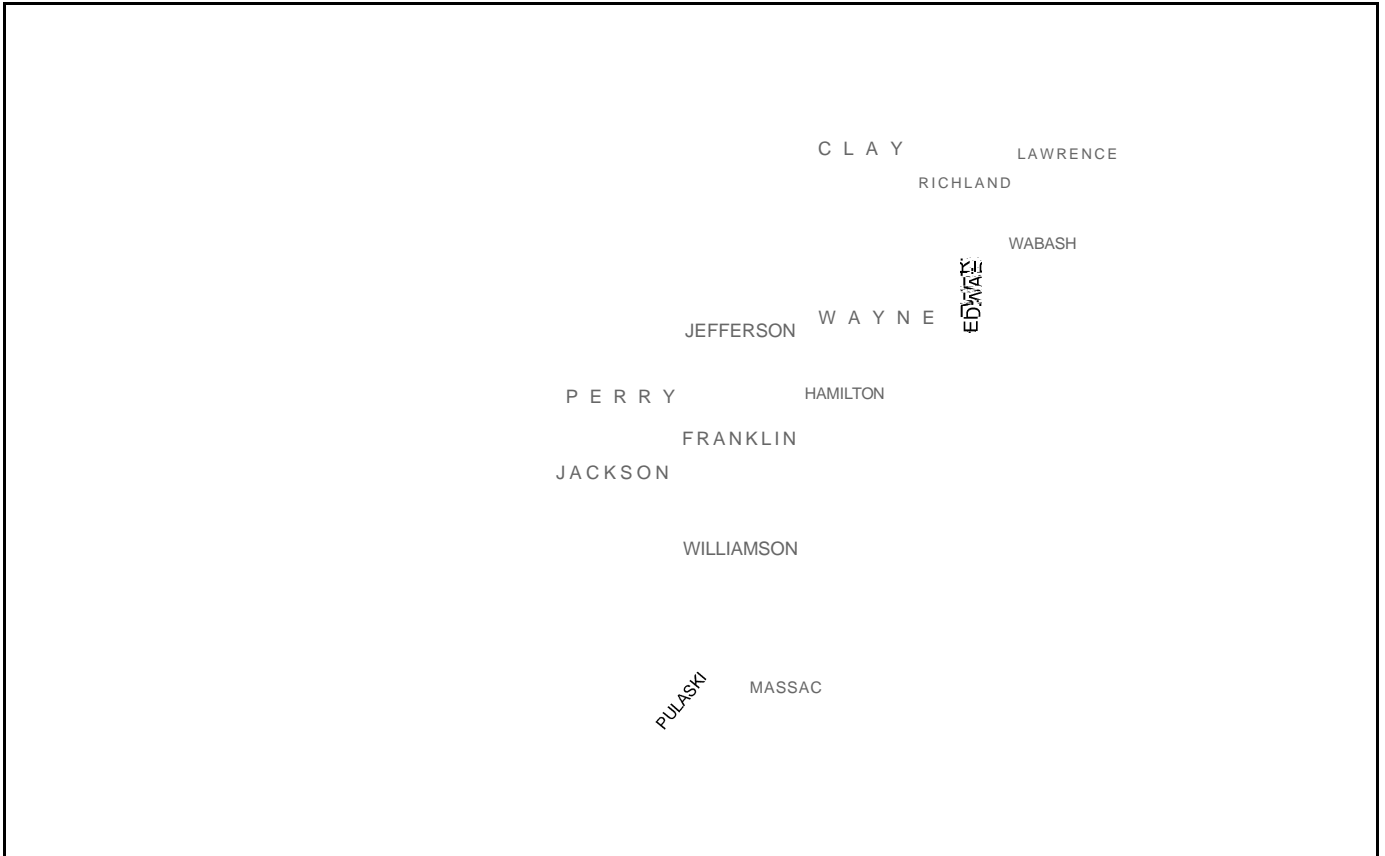


REGION SEVEN'S THREE ACTIVE LANDFILLS ACCEPTED 1.5 million gate cubic yards of wastes during 1996. This volume was 6.9 percent, or 110,293 gate cubic yards, less than 1995's total.

In terms of municipal wastes landfilled statewide, Region Seven received the least: 3.2 percent of 1996's total volume. Region Two (Chicago Metropolitan) took in the most: 49.4 percent.

One landfill's appetite for out-of-state wastes

Southern Illinois Regional Landfill, near DeSoto, ranked 14th in wastes received in 1996, and accounted



less than Region Six (Metropolitan East St. Louis), where out-of-state wastes comprised 50.7 percent of total wastes landfilled.

Capacity rose 53 percent

As of Jan. 1, 1997, the region’s landfills reported a total capacity of 16.9 million gate cubic yards, for a 53 percent increase in regional capacity, some 5.9 million gate cubic yards more than what was reported on Jan. 1, 1996.

Most of this increase — 5.7 million cubic yards — came from expansions at Wayne County Landfill. Saline County Landfill, which had zeroed-out the previous year, contributed 1.3 million cubic yards of new capacity. Southern Illinois Regional lost 1.1 million cubic yards.

New landfill opens in Lawrence County

Lawrence County Disposal Centre, in Bridgeport, opened its gates on April 2, 1998. The facility expects to operate for at least 20 years. The new landfill has an initial design capacity of 5.7 million airspace cubic yards, which is 1.1 million cubic yards less than Southern Illinois Regional Landfill’s design capacity.

Airspace means the area occupied by all wastes placed in the landfill, all daily cover (six inches of soil or other authorized materials spread atop wastes at the end of the day to control odors and vermin), and the earthen cap sealing the landfill at the end of its operating life.

No near-term landfill closings

No landfills are expected to close in Region Seven by the end of 2000. In early 1997, Southern Illinois Regional Landfill’s wastes-disposed/available-capacity report indicated it may close in 2005; however, the facility has since begun building a new area that could extend the landfill’s life by 10 years.

Counties	22
Area (square miles)	8,421
Population (est.)	438,000
Landfill life expectancy	
Years remaining	11.4
Landfills	
Active in 1996	

Landfills: Wastes Accepted 1996; Remaining Capacities Jan. 1, 1997

	Municipality	County	Wastes		Capacity		Disp. Area	Close
			Cu. Yds.	Rank ¹	Cu. Yds.	Rank ²		
Herrin Municipal LF	Herrin	Williamson	0	NA	0	NA	40	1994
Lawrence County Disposal	Bridgeport	Lawrence			0	NA	42	2018
Saline County Landfill	Harrisburg	Saline	292,216	39	1,348,000	44	21	2002
Southern Illinois Regional LF	DeSoto	Jackson	845,462	14	6,588,000	18	113	2005
Wayne County Landfill	Fairfield	Wayne	348,345	33	9,004,000	15		

Region Seven: Southern Illinois

Questions and Complaints

Illinois EPA Region Seven field office personnel investigate reports of suspected illegal waste disposal, and inspect the region's landfills

Saline County Landfill had estimated only five years of life remaining. In 1997, though, the facility received local siting approval for a 4.6-million cubic-yard expansion, which could add 21 years of service life.

Three counties inspect facilities; investigate dumping

The Illinois EPA has delegated inspection authority to health departments in Jackson, Perry and Wayne counties.

Delegation agreements authorize these agencies to conduct many of the duties that would otherwise have to be performed by the Illinois EPA field office: investigating suspected violations of land-pollution laws and reports of open dumping, and inspecting landfills, transfer stations and compost facilities permitted through the Agency's Bureau of Land. (Inspections also include industrial landfills, or monofills, and landfills that closed prior to 1994; these facilities are not included in this report.)

Transfer stations move nearly one-fifth of wastes. . .

Even though transfer stations number only three, they nevertheless play an important role in such a large region having so few landfills. During 1996, these three facilities handled nearly 81,000 tons of municipal wastes, an amount equal to about 18 percent of wastes landfilled in Region Seven that year.

. . . but compost facilities are drying up

Two of the region's compost facilities reported handling about 1,500 tons of landscape waste, which translates to less than 1 percent of municipal wastes that entered Region Seven's landfills in 1996.

Compost Facilities: Wastes Accepted 1996

	Municipality	County	Tons
A & M Composting	Norris City	White	closed
Gordon & Price Inc.	Marion	Williamson	closed
Mount Carmel	Mount Carmel	Wabash	610
New Earth	Cartersville	Williamson	926
		Total	1,536

Region Seven: Southern Illinois

Average recycling rate is 9 percent

The Agency does not regulate recycling nor does it possess any mechanism to compel county recycling coordina-

Herrin Municipal Landfill

County	Williamson
Municipality	Herrin
Location	Rural Route 1, Landfill Road
Hours of operation	NA
Wastes accepted	Municipal
Tipping fee	NA
Owner	City of Herrin
Operator	City of Herrin

Facility Facts

Identification number	199 858 0001
Design capacity, airspace cu. yds.	N
Total permitted landfill area, acres	
Permitted disposal area, acres	
Highest permitted elevation, feet (msl)	
Leachate monitoring stations	
Groundwater monitoring wells	
Methane collection system	
Years remaining	
Year permitted – date closed	

Lawrence County Disposal Centre

County	Lawrence
Municipality	Bridgeport
Location	Illinois Route 250
Hours of operation	NA
Wastes accepted	Municipal, nonhazardous special
Tipping fee	NA
Owner	Lawrence County Disposal Centre Inc.
Operator	S & S Grading of Illinois Inc.

Facility Facts

Identification number	101 010 0002
Design capacity, airspace cu. yds.	5,700,000
Total permitted landfill area, acres	75
Permitted disposal area, acres	42
Highest permitted elevation, feet (msl)	620
Leachate monitoring stations	1
Groundwater monitoring wells	23
Methane collection system	None
Years remaining, estimated by landfill	20
Date opened – year expected to close	4-2-98 – 2018

Wastes Received: 1994, 1995, 1996

	TOTAL WASTES ACCEPTED			OUT-OF-STATE WASTES ACCEPTED		
	gate cu. yds.	tons	tons/day	gate cu. yds.	tons	% of total
1994	0	0	0	0	0	0
1995	0	0	0	0	0	0
1996	0	0	0	0	0	0

Remaining Capacities: Jan. 1, 1996, and Jan. 1, 1997

1996 certified gate cu. yds. (tons)

Audits and Inspections

Contacts

Owner

Lawrence County Disposal Centre Inc.
Rural Route 3, Box 892
Sumner, Ill. 62466
888-936-9400

Operator

S & S Grading of Illinois Inc.
Rural Route 3, Box 892
Sumner, Ill. 62466
888-936-9400

Southern Illinois Regional Landfill

County	Jackson
Municipality	DeSoto
Location	1540 Landfill Road
Hours of operation	Mon. – Fri.: 6:30 a.m. – 4 p.m., Sat.: 6:30 a.m. – noon
Wastes accepted	Municipal, nonhazardous special
Tipping fee	\$7.50 per cubic yard
Owner	Republic Industries Inc.
Operator	Southern Illinois Regional Landfill Inc.

A subsidiary of Republic Industries Inc.

Facility Facts

Identification number	077 020 0002
Design capacity, airspace cu. yds.	6,800,000
Total permitted landfill area, acres	147
Permitted disposal area, acres	113.4
Highest permitted elevation, feet (msl)	525
Leachate monitoring stations	6
Groundwater monitoring wells	51
Methane collection system	Gas-to-energy (planned)
Years remaining, estimated by landfill	8
Date opened – year expected to close	12-31-75 – 2005

Includes 4.4-million-cubic-yard area under construction, which is expected to extend landfill life by 10 years.

Wastes Received: 1994, 1995, 1996

	TOTAL WASTES ACCEPTED			OUT-OF-STATE WASTES ACCEPTED		
	gate cu. yds.	tons	tons/day	gate cu. yds.	tons	% of total
1994	619,462	187,716	722	139,097	42,151	22
1995	1,005,028	304,554	1,171	382,373	115,871	38
1996	845,462	256,201	985	541,319	164,036	64

States of origin: Kentucky and Missouri

Remaining Capacities: Jan. 1, 1996, and Jan. 1, 1997

1996 certified gate cu. yds. (tons)	7,736,000 (2,344,000)
1997 certified gate cu. yds. (tons)	6,588,000 (1,996,000)

Audits and Inspections

Solid Waste Mgt. Fees paid in 1996	\$267,880
Last audited by Illinois EPA	7-9-96
Facility inspected by	Jackson County Health Department

Contacts

Owner

Republic Industries Inc.
450 E. Las Olas Blvd.
Fort Lauderdale, Fla. 33301
954-713-5200

Operator

Southern Illinois Regional Landfill Inc.
1540 Landfill Road, Rural Route 1, Box 750
DeSoto, Ill. 62924
618-867-2356

A subsidiary of Republic Industries Inc., 450 E. Las Olas Blvd., Fort Lauderdale, Fla. 33301 954-713-5200

Wayne County Landfill

County	Wayne
Municipality	Fairfield
Location	Illinois Route 15 W, Rural Route 1
Hours of operation	Mon. – Fri.: 7 a.m. – 3 p.m., Sat.: 7 a.m. – 11 a.m.
Wastes accepted	Municipal, nonhazardous special
Tipping fee	\$26 per ton
Owner	Allied Waste Industries Inc.
Operator	Allied Waste Industries Inc.

Facility Facts

Identification number	191 804 0003
Design capacity, airspace cu. yds.	NA
Total permitted landfill area, acres	183
Permitted disposal area, acres	83
Highest permitted elevation, feet (msl)	530
Leachate monitoring stations	4
Groundwater monitoring wells	32
Methane collection system	Flares (planned)
Years remaining, estimated by landfill	24
Year opened – year expected to close	1989 – 2021

Wastes Received: 1994, 1995, 1996

	TOTAL WASTES ACCEPTED			OUT-OF-STATE WASTES ACCEPTED		
	gate cu. yds.	tons	tons/day	gate cu. yds.	tons	% of total
1994	425,650	128,985	496	63,382	19,207	15
1995	386,428	117,099	450	21,841	6,618	6
1996	348,345	105,559	295	696	211	<1

State of origin: Indiana

Remaining Capacities: Jan. 1, 1996, and Jan. 1, 1997

1996 certified gate cu. yds. (tons)	3,329,000 (1,009,000)
1997 certified gate cu. yds. (tons)	9,004,000 (2,728,000)

Includes expansion of 3.2 million cubic yards; Agency permit issued 8-8-96.

Audits and Inspections

Solid Waste Mgt. Fees paid in 1996	\$99,024
Last audited by Illinois EPA	8-28-97
Facility inspected by	Wayne County Health Department

Contacts

Owner

Allied Waste Industries Inc.
 Illinois Route 15 W, Rural Route 1
 Fairfield, Ill. 62837
 618-842-4294

Operator

Allied Waste Industries Inc.
 Illinois Route 15 W, Rural Route 1
 Fairfield, Ill. 62837
 618-842-4294

Headquarters: 15880 N. Greenway Hayden Luke, Suite 1000, Scottsdale, Ariz. 85260 602-423-2946
 Regional office: 12976 St. Charles Rock Road, Bridgeton, Mo. 63044 314-947-5959

Herrin Solid Waste Transfer Station

County	Williamson
Municipality	Herrin
Location	Cemetery Road and College Street
Hours of operation	Mon. – Fri.: 6 a.m. – 3 p.m.; Sat.: 8 a.m. – 11:30 a.m.
Wastes accepted	Municipal
Tipping fee	\$32 per ton
Owner	City of Herrin
Operator	Southern Illinois Transfer Stations Inc.

Facility Facts

Identification number	199 040 0014
Opened, year	1994
Facility inspected by	Illinois EPA, Marion Regional Office

Inspected by Williamson County Solid Waste Department until May 1996.

Wastes Received: 1996

Tons per year	54,810
Tons per day	211


Contacts

Owner

City of Herrin
300 N. Park Ave.
Herrin, Ill. 62948
618-942-6166

Operator

Southern Illinois Transfer Stations Inc.
1400 S. Main St.
Harrisburg, Ill. 62946
618-942-2279



Mt. Vernon Transfer Station

County	Jefferson
Municipality	Mt. Vernon
Location	1106 Rackaway
Hours of operation	Mon. – Fri.: 6 a.m. – 10 p.m.; Sat.: 7 a.m. – 1 p.m.
Wastes accepted	Municipal
Tipping fee	\$29 per ton
Owner	Continental Waste Industries of Illinois Inc.
Operator	Continental Waste Industries of Illinois Inc.

Restricted to wastes generated within Mt. Vernon city limits. A subsidiary of Republic Industries Inc.

Facility Facts

Identification number	081 810 0011
Opened, year	1985
Facility inspected by	Illinois EPA, Marion Regional Office

Wastes Received: 1996

Tons per year	20,880
Tons per day	80

Contacts

Owner

Continental Waste Industries of Illinois Inc.
1540 Landfill Road, Rural Route 1, Box 750
DeSoto, Ill. 62924
618-867-2356

Operator

Continental Waste Industries of Illinois Inc.
1540 Landfill Road, Rural Route 1, Box 750
DeSoto, Ill. 62954
618-867-2356

A subsidiary of Republic Industries Inc., 450 E. Las Olas Blvd., Fort Lauderdale, Fla. 33301 954-713-5200

**Solid Waste Landfill
Owners and Operators
Alphabetic by Facility**

Appendix A: Solid Waste Landfill Owners and Operators

American Disposal Services Landfill	Bloomington	American Disposal Services of Illinois	American Disposal Services of Illinois	A	R4.6
Beecher Development Co.	Beecher	Beecher Development Co.	John Sexton Contractors Co.	C	R2.9
BFI-Davis Junction Landfill	Davis Junction	BFI of Illinois Inc. ¹			

Appendix A: Solid Waste Landfill Owners and Operators

	Municipality	Owner	Operator	Status	Page
River Bend Prairie Landfill	Dolton	Land & Lakes Co.	Land & Lakes Co.	A	R2.24
Rochelle Municipal Landfill #2	Creston	City of Rochelle	Rochelle Waste Disposal LLC	A	R1.16
Salem Municipal Landfill #2	Salem	City of Salem	City of Salem	A	R6.12
Saline County Landfill	Harrisburg	Saline County Landfill Inc. ⁷	Saline County Landfill Inc. ⁷	A	R7.8
Sangamon Valley Landfill	Springfield	E.S.G. Watts Inc.	E.S.G. Watts Inc.	IA	R5.10
Settler's Hill Recyc. & Disp. Fac.	Batavia	Kane County	Waste Management of Illinois Inc.	A	R2.25
South Chain of Rocks RDF-Phase 2	Granite City	Waste Management of Illinois Inc.	Waste Management of Illinois Inc.	A	R6.13
Southern Illinois Regional Landfill	DeSoto	Republic Industries Inc.	Southern Illinois Regional Landfill Inc. ⁸	A	R7.9
Spoon Ridge Landfill	Fairview	BFI of Illinois Inc. ¹	BFI of Illinois Inc. ¹	IA	R3.14
States Land Improvement #2	Ottawa	States Land Improvement Corp.	States Land Improvement Corp.	C	R1.17
Streator Area Landfill #3	Streator	Streator Area Landfill Inc. ³	Streator Area Landfill Inc. ³	A	R4.15
Tazewell RDF	East Peoria	Waste Management of Illinois Inc.	Waste Management of Illinois Inc.	A	R3.15
Upper Rock Island County Landfill	East Moline	Upper Rock Island County Landfill Inc. ³	Upper Rock Island County Landfill Inc. ³	A	R3.16
Washington Landfill	Washington	Washington Landfill Inc. ²	Washington Landfill Inc. ²	C	R3.17
Watts Landfill	Taylor Ridge	E.S.G. Watts Inc.	E.S.G. Watts Inc.	PR	R3.18
Wayne County Landfill	Fairfield	Allied Waste Industries Inc.	Allied Waste Industries Inc.	A	R7.10
Western Lion Landfill	Charleston	Western Lion Ltd.	Western Lion Ltd.	C	R4.16
Wheatland Prairie RDF	Plainfield	Waste Management of Illinois Inc.	Waste Management of Illinois Inc.	A	R2.26
Winnebago Reclamation Service	Rockford	Winnebago Reclamation Service Inc.	Winnebago Reclamation Service Inc.	A	R1.18
Winnetka Municipal Landfill	Winnetka	Village of Winnetka	Village of Winnetka	C	R2.27
Winthrop Harbor/BFI #1-Phase B	Zion	BFI of Illinois Inc. ¹	BFI of Illinois Inc. ¹	C	R2.28
Woodland Recyc. & Disp. Facility	South Elgin	Oak Brook Bank Trust #8-1735	Waste Management of Illinois Inc.	A	R2.29
Zion Landfill	Zion	BFI of Illinois Inc. ¹	BFI of Illinois Inc. ¹	UD	R2.30

¹ A subsidiary of Browning-Ferris Industries Inc.

² A subsidiary of Peoria Disposal Co.

³ A subsidiary of Allied Waste Industries Inc.

⁴ An affiliate of Land & Lakes Co.

⁵ A subsidiary of Eastern Environmental Services Inc.

⁶ A subsidiary of Liberty Waste Services Ltd.

⁷ A subsidiary of USA Waste Services Inc.

⁸ A subsidiary of Republic Industries Inc.

Status: A = Active

C = Closed

IA = Inactive

N = New (opened in 1998)

PR = Permit Revoked

UD = Under Development

Solid Waste Landfill Owners and Operators Alphabetic by County

Bond Greenville	D & L Landfill 005 005 0001 (inactive in 1995-96)	D & L Landfill Inc. Rural Route 3, Box 58 Greenville, Ill. 62246 618-664-2587	D & L Landfill Inc. Rural Route 3, Box 58 Greenville, Ill. 62246 618-664-2587
Christian Taylorville	Five Oaks Recycling and Disposal Facility 021 816 0006	Waste Management of Illinois Inc. 2 Westbrook Corporate Center, Suite 1000 Westchester, Ill. 60154 708-409-0700	Waste Management of Illinois Inc. 890 E. 1500 North Road Taylorville, Ill. 62568 217-824-3942
Coles Charleston	Coles County Landfill 029 805 0007	Allied Waste Industries Inc. West Illinois Route 316, Box 137 Charleston, Ill. 61920 217-345-7414	Allied Waste Industries Inc. West Illinois Route 316, Box 137 Charleston, Ill. 61920 217-345-7414
Coles Charleston	Western Lion Landfill 029 805 0006 (closed 1-20-96)	Western Lion Ltd. Box 682 Charleston, Ill. 61920 217-345-9505	Western Lion Ltd. Box 682 Charleston, Ill. 61920 217-235-0240
Cook Calumet City	CID Recycling and Disposal Facility #3	Waste Management of Illinois Inc. 2 Westbrook Corporate Center, Suite .047.3874	Waste Management of Illinois Inc. -888 TD -0e Otd.6ø Tf Tfcy90ll çaylw (Dg 77515 Tcand ha

Appendix B: Solid Waste Landfill Owners and Operators

DuPage Hanover Park	Mallard Lake Landfill 043 801 0004	Forest Preserve Dist. of DuPage County 185 Spring Road Glen Ellyn, Ill. 60138 630-942-6063	BFI Waste Systems of North America Inc. 26 W. 580 Schick Road Hanover Park, Ill. 60103 630-894-9000
Effingham Effingham	Landfill 33 049 810 0007	Landfill 33 Ltd. 1713 S. Willow Effingham, Ill. 62401 217-342-3747	Landfill 33 Ltd. 1713 S. Willow Effingham, Ill. 62401 217-342-3747
Fulton Fairview	Spoon Ridge Landfill 057 808 0002 (inactive 6-30-98)	BFI of Illinois Inc. Highway 97 North Fairview, Ill. 61432 309-778-2787	BFI of Illinois Inc. Highway 97 North Fairview, Ill. 61432 309-778-2787
Grundy Morris	Environtech Landfill 063 814 0002	Environtech Inc. 1800 N. Ashley Road Morris, Ill. 60540 815-942-1800	Environtech Inc. 1800 N. Ashley Road Morris, Ill. 60540 815-942-1800
Grundy Morris	Morris Community Landfill-Parcels A & B 063 060 0001	City of Morris 320 Wauponsee St. Morris, Ill. 60450 815-942-0103	Community Landfill Co. 13701 S. Kostner Ave. Crestwood, Ill. 60445 815-942-3941
Henry Atkinson	Henry County Landfill #2 073 020 0003 (inactive since 6-16-97)	Atkinson Landfill Co. 221 N. Washtenaw Chicago, Ill. 60612 773-638-7676	Atkinson Landfill Co. 221 N. Washtenaw Chicago, Ill. 60612 773-761-7706
Jackson DeSoto	Southern Illinois Regional Landfill 077 020 0002	Republic Industries Inc. 450 E. Las Olas Blvd. Fort Lauderdale, Fla. 33301	Southern Illinois Regional Landfill Inc. 1540 Landfill Road, RR 1, Box 750 DeSoto, Ill. 62924

Appendix B: Solid Waste Landfill Owners and Operators

Lake Lake County Grading Bank of Waukegan Trust #173

Appendix B: Solid Waste Landfill Owners and Operators

Macon Decatur	Macon County Landfill 115 804 0008	Macon County Landfill Corp.	Macon County Landfill Corp.
-------------------------	--	------------------------------------	------------------------------------

Appendix B: Solid Waste Landfill Owners and Operators

Peoria Peoria	Peoria Disposal Co. #1 143 812 0003	Peoria Disposal Co. 4700 N. Sterling Ave. Peoria, Ill. 61615 309-686-8033	Peoria Disposal Co. 4349 W. Southport Road Peoria, Ill. 61615 309-676-4893
Pike Baylis	Pike County Landfill 149 816 0001	Pike County Landfill Inc. 4700 N. Sterling Ave. Peoria, Ill. 61615 309-676-4893	Pike County Landfill Inc. 4700 N. Sterling Ave. Peoria, Ill. 61615 309-676-4893
Randolph Sparta	Randolph County Landfill 157 060 0001 (closed 4-20-95)	Randolph County Landfill Inc. 102 Patricia Lane Sparta, Ill. 62286 618-443-2355	Randolph County Landfill Inc. Landfill Road Sparta, Ill. 62286 618-443-5696
Rock Island Milan	Quad Cities Landfill 161 040 0007 (Phases 1-3) 161 040 0018 (Phase 4)	BFI Waste Systems of North America Inc. 13606 Knoxville Road Milan, Ill. 61264 309-787-2303	BFI Waste Systems of North America Inc. 13606 Knoxville Road Milan, Ill. 61264 309-787-2303
Rock Island East Moline	Upper Rock Island County Landfill 161 810 0014	Upper Rock Island County Landfill Inc. 17201 20th Ave. North East Moline, Ill. 61244 309-496-2396	Upper Rock Island County Landfill Inc. 17201 20th Ave. North East Moline, Ill. 61244 309-496-2396
Rock Island Taylor Ridge	Watts Landfill 161 800 0001 (permit revoked 2-5-98)	E.S.G. Watts Inc. 8400 77th St. West Taylor Ridge, Ill. 61284 309-798-2266	E.S.G. Watts Inc. 8400 77th St. West Taylor Ridge, Ill. 61284 309-798-2266
Saline	Saline County Landfill	Saline County Landfill Inc.	Saline County Landfill Inc.

Appendix B: Solid Waste Landfill Owners and Operators

Tazewell East Peoria	Tazewell Recycling and Disposal Facility 179 806 0004	Waste Management of Illinois Inc. 2 Westbrook Corporate Center, Suite 1000 Westchester, Ill. 60154 708-409-0700	Waste Management of Illinois Inc. 3550 E. Washington St. East Peoria, Ill. 61611 309-694-0295
Tazewell Washington	Washington Landfill 179 818 0011 (closed 4-8-94)	Washington Landfill Inc. 4700 N. Sterling Ave. Peoria, Ill. 61615 309-676-4893	Washington Landfill Inc. 4700 N. Sterling Ave. Peoria, Ill. 61615 309-676-4893
Vermilion Danville	Brickyard Disposal and Recycling 183 804 0029	Allied Waste Industries Inc. 601 E. Brickyard Road Danville, Ill. 61834 217-431-3242	Allied Waste Industries Inc 601 E. Brickyard Road Danville, Ill. 61834 217-431-3242
Vermilion Hoopeston	Illinois Landfill 183 045 0009	Illinois Landfill Inc. County Road 4000 North Hoopeston, Ill. 61942 217-283-5968	Illinois Landfill Inc. County Road 4000 North Hoopeston, Ill. 61942 217-283-5968
Wayne Fairfield	Wayne County Landfill 191 804 0003	Allied Waste Industries Inc Illinois Route 15 W, Rural Route 1 Fairfield, Ill. 62837 618-842-4294	Allied Waste Industries Inc Illinois Route 15 W, Rural Route 1 Fairfield, Ill. 62837 618-842-4294
Whiteside Morrison	Prairie Hill Recycling and Disposal Facility 195 035 0014	Whiteside County 200 E. Knox St. Morrison, Ill. 61270 815-772-7654	Waste Management of Illinois Inc. 18762 Lincoln Road Morrison, Ill. 61270 815-772-7308
Will Beecher	Beecher Development Co. Landfill 197 801 0003 (closed 7-18-96)	Beecher Development Co. 1815 S. Wolf Road Hillside, Ill. 60162 708-449-1250	John Sexton Contractors Co. 1815 S. Wolf Road Hillside, Ill. 60162 708-946-2554
Will Joliet	CDT Landfill 197 817 0006	CDT Landfill Corp. 2851 Mound Road Joliet, Ill. 60436 815-741-0736	CDT Landfill Corp. 2851 Mound Road Joliet, Ill. 60436 815-741-0736
Will Elwood	Laraway Recycling and Disposal Facility 197 045 0002	Waste Management of Illinois Inc. 2 Westbrook Corporate Center, Suite 1000 Westchester, Ill. 60154 708-409-0700	Laraway Recycling and Disposal Facility 21101 W. Laraway Road Elwood, Ill. 60421 815-727-6148
Will Plainfield	Wheatland Prairie Recycling and Disposal Facility 197 820 0004	Waste Management of Illinois Inc. 2 Westbrook Corporate Center, Suite 1000 Westchester, Ill. 60154 708-409-0700	Waste Management of Illinois Inc. 25244 W. 111th St. Plainfield, Ill. 60564 630-904-1010
Williamson Herrin	Herrin Municipal Landfill	City of Herrin 300 N. Park Ave.	City of Herrin

**Solid Waste Landfills
Ranked By
Wastes Received
1996**

Appendix C: Solid Waste Landfills Ranked by Wastes Received: 1996

Greene Valley Landfill	Naperville	DuPage	6,586,306	1,995,850	1	Closed 8-31-96	R2.16
Mallard Lake Landfill	Hanover Park	DuPage	4,520,040	1,369,709	2	Nearing closure	R2.22
Livingston Landfill	Pontiac	Livingston	2,855,962	865,443	3	Expn. granted 2-19-97	R4.12
Milam Recycling and Disposal Facility	East St. Louis	St. Clair	2,614,527	792,281	4	63% out-of-state waste	R6.10
Settler's Hill Recycling & Disposal Facility	Batavia	Kane	2,473,276	749,478	5		R2.25
Tazewell Recycling and Disposal Facility	East Peoria	Tazewell	2,196,815				

Appendix C: Solid Waste Landfills Ranked by Wastes Received: 1996i

	Municipality	County	Gate Cu. Yds.	Calculated Tons	Rank	Remarks	Page
Peoria Disposal Co. #1	Peoria	Peoria	71,279	21,600	53	Hazardous wastes only	R3.12
Salem Municipal Landfill #2	Salem	Marion	7,763	2,352	54	Expn. granted 6-2-97	R6.12
Henry County Landfill #2	Atkinson	Henry	6,088	1,845	55	Inactive since 6-16-97	R3.7
American Disposal Service of Bloomington	Bloomington	McLean	2,500	758	56	Formerly Sexton/McLean Co. LF	R4.6

**Solid Waste Landfills
Ranked By
Remaining Capacities
Jan. 1, 1997**

Appendix D: Solid Waste Landfills Ranked By Remaining Capacities: Jan. 1, 1997

Prairie Hill Recycling & Disposal Facility	Morrison	Whiteside	50,538,000	15,315,000	1	Opened 8-26-96	R1.15
Five Oaks Recycling & Disposal Facility	Taylorville	Christian	36,851,000	11,167,000	2		R5.6
Countryside Landfill	Grayslake	Lake	36,177,000	10,963,000	3		R2.14
Milam Recycling and Disposal Facility	East St. Louis	St. Clair	28,322,000	8,582,000	4		R6.10
Brickyard Disposal and Recycling	Danville	Vermilion	24,345,000	7,377,000	5		R4.7
Upper Rock Island County Landfill	East Moline	Rock Island	17,945,000	5,438,000	6		R3.16
Spoon Ridge Landfill	Fairview	Fulton	16,536,000	5,011,000	7	Inactive 6-30-98	R3.14
Quad Cities Landfill	Milan	Rock Island	16,112,000	4,882,000	8		R3.13
Cahokia Road Sanitary Landfill	Roxana	Madison	13,933,000	4,222,000	9		R6.7
Settler's Hill Recycling & Disposal Facility	Batavia	Kane	13,162,000	3,988,000	10		R2.25
Sangamon Valley Landfill	Springfield	Sangamon	11,542,000	3,498,000	11	Inactive 2-27-95	R5.10
Winnebago Reclamation Service	Rockford	Winnebago	10,037,000	3,042,000	12	Expn. granted 8-22-96	R1.18
Pike County Landfill	Baylis	Pike	9,147,000	2,772,000	13		R5.8
Clinton Landfill Inc. #2	Clinton	DeWitt	9,134,000	2,768,000	14		R4.8

Appendix D: Solid Waste Landfills Ranked by Remaining Capacities: Jan. 1, 1997

	Municipality	County	Gate Cu. Yds.	Calculated Tons	Rank	Remarks	Page
River Bend Prairie Landfill	Dolton	Cook	317,000	96,000	53	Expn. under review	R2.24
Pekin Landfill	Pekin	Tazewell	273,000	83,000	54	Nearing closure	R3.9
Freeport Municipal Landfill #4	Freeport	Stephenson	246,000	75,000	55	Nearing closure	R1.9
States Land Improvement #2	Ottawa	LaSalle	145,000	44,000	56	Closed 9-18-97	R1.17
Salem Municipal Landfill #2	Salem	Marion	9,000	3,000	57	Expn. granted 6-2-97	R6.12
Totals			411,908,000	124,822,000			
Averages 7							

**Solid Waste
Transfer Station
Owners and Operators
Alphabetic by Facility**

Appendix E: Solid Waste Transfer Station Owners and Operators

American Disposal Services TS	Bloomington	American Disposal Services of Illinois	American Disposal Services of Illinois	A	R4.17
American Wood Recycling TS	Hoffman Estates	American Wood Recycling Inc.	American Wood Recycling Inc.	A	R2.31
Apollo Disposal Service TS	Kankakee	Apollo Disposal Service Inc. ¹	Apollo Disposal Service Inc.	N	R2.32
Arc Disposal Co. Transfer Station	Mount Prospect	Arc Disposal Co. Inc.	Arc Disposal Co. Inc.	A	R2.33
Area Disposal Transfer Station	Lincoln	Peoria Disposal Co.	Area Disposal	A	R5.11
Banner-Western Trans. & Recycling	Rockdale	Waste Management of Illinois Inc.	Waste Management of Illinois Inc.	A	R2.34
Best Lawns Transfer Station	Streamwood	West Suburban Bank Trust #8822	Best Lawns Inc.	A	R2.35
BFI-Evanston Transfer Station	Evanston	BFI Waste Systems of North America ²	BFI Waste Systems of North America	A	R2.36
BFI-Northbrook Transfer Station	Northbrook	BFI Waste Systems of North America ²	BFI Waste Systems of North America	A	R2.37
BFI Waste Systems of North America	Chicago	BFI Waste Systems of North America ²	BFI Waste Systems of North America	A	R2.38
Bloomington Bulk Transfer Station	Bloomington	City of Bloomington	City of Bloomington	N	R4.18
CDT Trans. Mat'l Recovery Facility	Joliet	CDT Trans. Mat'l Recovery Facility	CDT Trans. Mat'l Recovery Facility	A	R2.39
Chicago Disposal Transfer Stn.	Chicago	South Chicago Bank Trust #112384	Chicago Disposal Inc.	A	R2.40
CID Mat'l. Recovery & Recycling	Chicago	Waste Management of Illinois Inc.	CID Mat'l Recovery & Recycling Facility	A	R2.41
Citiwaste Transfer Station	Joliet	Citiwaste Inc. ¹	Citiwaste Inc. ¹	A	R2.42
City Transfer Systems TS	Chicago	American Disp. Transfer Serv. of Ill. Inc.	American Disp. Transfer Serv. of Ill. Inc.	A	R2.43
D & D Disposal Services TS	Chicago	D & D Disposal Services Inc.	Illinois Recycling Service/Loop Trans.	A	R2.44
D & L Transfer Station	Greenville	D & L Disposal LLC	D & L Disposal LLC	A	R6.14
DuPage Yard Waste Transfer Stn.	West Chicago	Bill Brown Enterprises	Bill Brown Enterprises	A	R2.45
Great Lakes Disposal Trans. Stn.	Blue Island	First National Bank Trust	Great Lakes Disposal Inc.	A	R2.46
Groen Waste Transfer Station	Blue Island	Illinois Development Corp.	Allied Waste Industries Inc.	A	R2.47
Groot Industries/Chicago TS	Chicago	Groot Industries Inc.	Groot Industries Inc.	A	R2.48
Groot Industries/McCook TS	McCook	Groot Industries Inc.	Groot Industries Inc.	A	R2.49
Herrin Solid Waste Transfer Stn.	Herrin	City of Herrin	Southern Illinois Transfer Stations Inc.	A	R7.11
Homewood Scavenger Service TS	East Hazel Crest	Homewood Scavenger Service Inc.	Homewood Scavenger Service Inc.	A	R2.50
Kewanee Solid Waste Trans. Stn.	Kewanee	City of Kewanee	City of Kewanee	A	R3.19
Frank F. Kucera Co. Transfer Stn.	Cicero	Frank F. Kucera Co.	Frank F. Kucera Co.	A	R2.51
Land Restoration Products TS	Lake Bluff	MBL Development	DK Recycling Systems Inc.	A	R2.52
Liberty Waste-McCook Trans. Stn.	McCook	EAC Systems Inc.	Liberty Waste Services	N	R2.53
Marion Transfer Station	Marion	City of Marion	Continental Waste Systems of Illinois ³	A	R7.12
MDI Environmental Systems TS	Lanark	Moring Disposal Inc.	MDI Environmental Systems	A	R1.19
Medill Mat'l. Recovery & Recycling	Chicago	Chicago Department of Environment	Waste Management of Illinois Inc.	A	R2.54
Mendota Solid Waste TS	Mendota	City of Mendota	Waste Management of Illinois Inc.	A	R1.20
Monmouth Municipal Trans. Stn.	Monmouth	City of Monmouth	City of Monmouth	A	R3.20
Monticello Transfer Station	Monticello	Monticello Fire Department	Monticello Fire Department		

Appendix E: Solid Waste Transfer Station Owner and Operators

	Municipality	Owner	Operator	Status	Page
United Disposal of Bradley TS	Bradley	Municipal Trust & Savings Trust #0799	United Disposal of Bradley Inc.	A	R2.67
USA Waste Services Chicago TS	Chicago	USA Waste Services of Illinois Inc.	USA Waste Services of Illinois Inc.	A	R2.68
Waste Management-Rockford TS	Roscoe	Waste Management of Wis. Inc.	Waste Management of Wis. Inc.	A	R1.23
Waste Mgt.-Metro/Chicago TS	Chicag				

**Solid Waste
Transfer Stations
Owners and Operators
Alphabetic by County**

Bond
Greenville

D & L Transfer Station
005 005 0001

D & L Disposal LLC
900 Willard St., Box 405
Greenville, Ill. 62246
618-664-2819

D & L Disposal LLC
900 Willard St., Box 405
Greenville, Ill. 62246
618-664-2587

Bureau
Princeton

**Princeton Solid Waste
Transfer Station**
011 085 0012

City of Princeton
2 S. Main St.
Princeton, Ill. 61356
815-875-1682

City of Princeton
2 S. Main St.
Princeton, Ill. 61356

Appendix F: Solid Waste Transfer Station Owners and Operators

County Municipality	Facility Identification No.	Owner	Operator
Cook Chicago	CID Material Recovery and Recycling Center 031 039 5011	Waste Management of Illinois Inc. 2 Westbrook Corporate Center, Suite 1000 Westchester, Ill. 60154 708-409-0700	CID Material Recovery & Recycling Facility 13707 S. Jeffrey Ave. Chicago, Ill. 60633 773-646-7611
Cook Chicago	City Transfer Systems 031 631 0003	American Disposal Transfer Services of Ill. Inc. 745 McClintock Drive, Suite 230 Burr Ridge, Ill. 60521 630-655-1105	American Disposal Transfer Services of Ill. Inc. 2464 S. Laflin St. Chicago, Ill. 60608 312-243-7771
Cook Chicago	D & D Disposal Services Transfer Station 031 631 0014	D & D Disposal Services Inc. 2401 S. Laflin St. Chicago, Ill. 60608 312-942-0042	Illinois Recycling Service Inc./Loop Transfer 2401 S. Laflin St. Chicago, Ill. 60602 312-942-0042
Cook Blue Island	Great Lakes Disposal Transfer Station 031 024 0023	First National Bank Trust 3101 W. 95th St. Evergreen Park, Ill. 60642 708-422-6700	Great Lakes Disposal Inc. 13564 S. Western Ave. Blue Island, Ill. 60406 708-388-9999
Cook Blue Island	Groen Waste Transfer Station 031 024 0006	Illinois Development Corp. 137 E. 154th St. South Holland, Ill. 60473 708-385-7232	Allied Waste Industries Inc. 3100 W. Wireton Road Blue Island, Ill. 60406 708-385-8252
Cook Chicago	Groot Industries/Chicago Transfer Station 031 676 0001	Groot Industries Inc. 1759 Elmhurst Road Elk Grove Village, Ill. 60007 773-242-1977	Groot Industries Inc. 1759 Elmhurst Road Elk Grove Village, Ill. 60007 773-242-1977
Cook McCook	Groot Industries/McCook Transfer Station 031 174 0016	Groot Industries Inc. 450 E. Las Olas Blvd. Elk Grove Village, Ill. 60007 773-242-1977	Groot Industries Inc. 8475 W. 53rd St. McCook, Ill. 60525 708-485-0900
Cook East Hazel Crest	Homewood Scavenger Service Transfer Station 031 075 0002	Homewood Scavenger Service Inc. 17415 S. Ashland Ave. East Hazel Crest, Ill. 60429 630-798-1004	Homewood Scavenger Service Inc. 17415 S. Ashland Ave. East Hazel Crest, Ill. 60429 630-798-1004
Cook Cicero	Frank F. Kucera Co. Transfer Station 031 051 0004	Frank F. Kucera Co. 1800 S. Laramie Cicero, Ill. 60804 708-652-0025	Frank F. Kucera Co. 1800 S. Laramie Cicero, Ill. 60804 708-652-0025
Cook McCook	Liberty Waste-McCook Transfer Station 031 174 5027	EAC Systems Inc. 79 N. Pearl St. Albany, N.Y. 12207 518-434-1227	Liberty Waste Services 5100 S. Lawndale Ave. McCook, Ill. 60501 708-728-0331
Cook Chicago	Medill Material Recovery and Recycling Facility 031 607 5074	Chicago Department of Environment 30 N. LaSalle St., 25th Floor Chicago, Ill. 60602 312-744-5711	Waste Management of Illinois Inc. 2 Westbrook Corporate Center, Suite 1000 Westchester, Ill. 60154 708-409-0700
Cook Park Ridge	Mr. K's Garden & Material Center Transfer Station 031 246 0019	Mr. K's Garden & Material Center 1440 W. Higgins Road Park Ridge, Ill. 60068 847-692-2118	Mr. K's Garden & Material Center 1440 W. Higgins Road Park Ridge, Ill. 60068 847-692-2118
Cook Chicago	National Recovery Transfer Station 031 628 0012	National Waste Services Inc. 2806 S. Damen Ave. Chicago, Ill. 60608 773-579-3600	National Waste Services Inc. 2806 S. Damen Ave. Chicago, Ill. 60608 773-579-3600

Appendix F: Solid Waste Transfer Station Owners and Operators

County Municipality	Facility Identification No.	Owner	Operator
Cook Chicago	National/Speedman Transfer Station 031 627 0025	National Waste Services Inc. 5817 W. Ogden Ave. Chicago, Ill. 60650 773-579-3600	National Waste Services Inc. 364 N. Green St. Chicago, Ill. 60612 312-226-0092
Cook Chicago	Northwest Mat'l. Recovery and Recycling Facility 031 626 5018	Chicago Department of Environment 30 N. LaSalle St., 25th Floor Chicago, Ill. 60602 312-744-5711	Waste Management of Illinois Inc. 2 Westbrook Corporate Center, Suite 1000 Westchester, Ill. 60154 708-409-0700
Cook Chicago	Ravenswood Disposal Service Transfer Station 031 627 0011	Ravenswood Disposal Service Inc. 221 N. Washtenaw Chicago, Ill. 60612 773-761-7706	Ravenswood Disposal Service Inc. 200 N. Talman Ave. Chicago, Ill. 60612 773-761-7706
Cook Rolling Meadows	Rolling Meadows Transfer Station 031 273 0009	City of Rolling Meadows 3900 Berdnick St. Rolling Meadows, Ill. 60008 847-963-0500	City of Rolling Meadows 3900 Berdnick St. Rolling Meadows, Ill. 60008 847-963-0500
Cook Chicago	Shred-All Recycling Systems Transfer Station 031 661 0042	Shred-All Recycling Systems Inc. 1231 W. 42nd. St. Chicago, Ill. 60609 773-523-6900	Shred-All Recycling Systems Inc. 1231 W. 42nd. St. Chicago, Ill. 60609 773-523-6900
Cook Park Forest	Star Disposal Service Transfer Station 031 474 0001	Homewood Scavenger Service Inc. 17415 S. Ashland Ave. East Hazel Crest, Ill. 60429 708-798-1004	Homewood Scavenger Service Inc. 17415 S. Ashland Ave. East Hazel Crest, Ill. 60429 708-798-1004
Cook Crestwood	Suburban Transfer Station 031 060 0001	Illinois Recycling Services 13740 S. Kostner Crestwood, Ill. 60445 708-389-6312	Illinois Recycling Services 4330 W. 137th Place Crestwood, Ill. 60445 708-389-6389
Cook Chicago	34th Street Mat'l Recovery and Recycling Facility 031 630 0004	Chicago Department of Environment 30 N. LaSalle St., 25th Floor Chicago, Ill. 60602 312-744-5711	Waste Management of Illinois Inc. 3757 W. 34th St. Chicago, Ill. 60623 773-843-3345
Cook Chicago	USA Waste Services Chicago Transfer Station 031 668 0003	USA Waste Services of Illinois Inc. 13740 S. Kostner Crestwood, Ill. 60445 708-389-6312	USA Waste Services of Illinois Inc. 16 W. 64th St. Chicago, Ill. 60621 773-994-6031
Cook Chicago	Waste Mgt.-Metro/ Chicago Transfer Station 031 600 0052	Waste Management of Illinois Inc. 2 Westbrook Corporate Center, Suite 1000 Westchester, Ill. 60154 708-409-0700	Waste Management of Illinois Inc. 1500 N. Hooker St. Chicago, Ill. 60651 312-994-6031
Cook Stickney	Waste Mgt.-Metro/ Stickney Transfer Station 031 300 0001	Waste Management of Illinois Inc. 2 Westbrook Corporate Center, Suite 1000 Westchester, Ill. 60154 708-409-0700	Waste Management of Illinois Inc. 3815 S. Laramie Stickney, Ill. 60650 708-656-5350
Cook Wheeling	Waste Mgt. Northwest-Wheeling Transfer Station 031 324 0004	Waste Management of Illinois Inc. 2 Westbrook Corporate Center, Suite 1000 Westchester, Ill. 60154 708-409-0700	Waste Management of Illinois Inc. 350 Sumac Road Wheeling, Ill. 60090 847-520-7200
Cook Alsip	Waste Mgt.-South Suburbs/Recycle America 031 336 0003	Waste Management of Illinois Inc. 2 Westbrook Corporate Center, Suite 1000 Westchester, Ill. 60154 708-409-0700	Waste Management of Illinois Inc. 11549 S. Austin Alsip, Ill. 60482 708-422-2225

Appendix F: Solid Waste Transfer Station Owners and Operators

Cook Forest View	West Cook Transfer Station 031 093 0005	Foster Wheeler Midwest Perryville Corporate Park Clinton, N.J. 08809 618-656-6912	Midwest Transfer Services Inc. Box 49 Mokena, Ill. 60448 708-458-0521
Cook	Wheeling Township	Solid Waste Agency of Northern Cook Co.	Groot Recycling & Environmental Services Inc.

Appendix F: Solid Waste Transfer Station Owners and Operators

McLean Bloomington	Bloomington Bulk 113 020 0073	City of Bloomington, Public Services 109 E. Olive St. Bloomington, Ill. 61701 309-823-4220	City of Bloomington, Public Services 109 E. Olive St. Bloomington, Ill. 61701 309-823-4220
Piatt Monticello	Monticello Transfer Station 147 804 0003	City of Monticello 210 N. Hamilton Monticello, Ill. 61856 217-762-2583	City of Monticello 210 N. Hamilton Monticello, Ill. 61856 217-762-2583
Randolph	Randolph County	Continental Waste Industries of Illinois Inc.	Randolph County Transfer Station

Appendix F: Solid Waste Transfer Station Owners and Operators

County Municipality	Facility Identification No.	Owner	Operator
Winnebago Roscoe	Waste Mgt.-Rockford Transfer Station 201 040 0008	Waste Management of Wisconsin Inc. 2418 W. Badger Road Madison, Wis. 53713 608-278-2377	Waste Management of Wisconsin Inc. 13125 N. Second St. Roscoe, Ill. 61073 815-389-6180

**Landscape Waste
Compost Facility
Owners and Operators
Alphabetic by County**

i

County Municipality	Facility Identification No.	Owner	Operator
Adams Quincy	Quincy Compost Facility 001 065 0038	Quincy Compost Facility 730 Main St., Suite 215 Quincy, Ill. 62301	Quincy Compost Facility 200 E. Lock & Dam Road Quincy, Ill. 62301
Bond Greenville	D & L Landfill 005 005 0007 (inactive 1996-97)	D & L Landfill Inc. Rural Route 3, Box 58 Greenville, Ill. 62246 618-664-2819	D & L Landfill Inc. Rural Route 3, Box 58 Greenville, Ill. 62246 618-664-2587
Champaign Urbana	Landscape Recycling Center 019 105 0019	City of Urbana, Public Works 706 S. Glover Urbana, Ill. 61801	Landscape Recycling Center 1210 E. University Urbana, Ill. 61801
Champaign Rantoul	Rantoul Yard Waste Composting Site 019 065 0006 (closed 9-20-96)	Village of Rantoul 333 S. Tanner St., Box 38 Rantoul, Ill. 61866	Rantoul Yard Waste Composting Site 1800 E. Township Road Rantoul, Ill. 61866
Coles Charleston	Coles County Landfill 029 805 0007	Allied Waste Industries Inc. West Illinois Route 316, Box 137 Charleston, Ill. 61920	Allied Waste Industries Inc. West Illinois Route 316, Box 137 Charleston, Ill. 61920

Appendix G: Landscape Waste Compost Facility Owners and Operators

**Knox
Wataga**

**Knox County Landfill
Compost Site**
095 060 0001

Knox County Landfill Department
519 McClure St.
Galesburg, Ill. 61401

Knox County Landfill Department
519 McClure St.
Galesburg, Ill. 61401

Appendix G: Landscape Waste Compost Facility Owners and Operators

Madison Granite City	South Chain of Rocks RDF-Phase 2 119 801 0002	Waste Management of Illinois Inc. 2 Westbrook Corporate Center, Suite 1000 Westchester, Ill. 60154 708-409-0700	Waste Management of Illinois Inc. 3399 W. Chain of Rocks Road Granite City, Ill. 62040 618-797-0405
Marion Centralia	Centralia Landscape and Waste Recycling 121 802 0012	City of Centralia Public Works Department 222 S. Poplar St. Centralia, Ill. 62801	City of Centralia Public Works Department 222 S. Poplar St. Centralia, Ill. 62801
Marion Salem	Salem Municipal Landfill #2 121 813 0007	City of Salem, Public Works 101 S. Broadway Salem, Ill. 62881 618-548-2222	City of Salem, Public Works 101 S. Broadway Salem, Ill. 62881 618-548-2222
McHenry	Crystal Lake Composting 111 015 0034 Crystal Lake	City of Crystal Lake, Dept. of Public Works Box 597 Crystal Lake, Ill. 60014	City of Crystal Lake, Dept. of Public Works 100 W. Municipal Complex Crystal Lake, Ill. 60014
McHenry Antioch	Thelen Sand & Gravel 111 015 0034	Thelen Sand & Gravel 28955 Route 173-B Antioch, Ill. 60002	Thelen Sand & Gravel 28955 Route 173-B Antioch, Ill. 60002
McHenry Woodstock	Woodstock Yard Waste Collection Site 111 095 0010	City of Woodstock 121 W. Calhoun Woodstock, Ill. 60098	City of Woodstock 121 W. Calhoun Woodstock, Ill. 60098
Morgan Jacksonville	Jacksonville Municipal #3 137 802 0004 (closed 10-31-95)	City of Jacksonville 200 W. Douglas Ave. Jacksonville, Ill. 62650	Jacksonville Municipal #3 Rural Route 3 Jacksonville, Ill. 62650
Peoria Edwards	Peoria City/County Landfill #1 143 816 0002	City and county of Peoria 419 Fulton St. Peoria, Ill. 61612 309-494-8800	Peoria City/County Landfill Inc. 4700 N. Sterling Ave. Peoria, Ill. 61615 309-565-4281
Randolph Red Bud	Red Bud Composting Facility 157 045 0002	City of Red Bud, Superintendent 525 Power St. Red Bud, Ill. 62278	City of Red Bud, Superintendent 525 Power St. Red Bud, Ill. 62278
Rock Island Milan	Quad Cities Landfill 161 040 0007 (closed 4-1-97)	BFI Waste Systems of North America Inc. 13606 Knoxville Road Milan, Ill. 61264 309-787-2303	BFI Waste Systems of North America Inc. 13606 Knoxville Road Milan, Ill. 61264 309-787-2303

Appendix G: Landscape Waste Compost Facility Owners and Operators

Stephenson Freeport	Freeport Municipal Landfill #4 177 020 0015	City of Freeport 230 W. Stephenson St. Freeport, Ill. 61032 815-235-8204	City of Freeport 230 W. Stephenson St. Freeport, Ill. 61032 815-235-8204
Tazewell Pekin	Pekin Composting Facility 179 060 0019	Pekin Composting Facility 14379 Illinois Route 29 Pekin, Ill. 61554	City of Pekin 400 Margaret St. Pekin, Ill. 61554
Vermilion Danville	Brickyard Disposal and Recycling 183 804 0029	Allied Waste Industries Inc. 601 E. Brickyard Road Danville, Ill. 61834 217-431-3242	City of Danville 17 W. Main Danville, Ill. 61832 217-431-3242
Wabash Mount Carmel	City of Mount Carmel 185 020 0017	City of Mount Carmel 219 Market St. Mount Carmel, Ill. 62863	City of Mount Carmel 219 Market St. Mount Carmel, Ill. 62863
Warren Monmouth	Monmouth Municipal Transfer Station 187 808 0001	City of Monmouth 112 N. Main St. Monmouth, Ill. 61462 309-734-2141	City of Monmouth 112 N. Main St. Monmouth, Ill. 61462 309-734-2141
Washington Nashville	Nashville Municipal Landfill 189 030 0009	City of Nashville 116 E. Court Nashville, Ill. 62263	City of Nashville 116 E. Court Nashville, Ill. 62263
White Norris City	A & M Composting 193 035 0001	A & M Composting Route 2, Box 321 Norris City, Ill. 62861	A & M Composting Route 2, Box 508 Omaha, Ill. 62871
Will Joliet	CDT Landfill 197 817 0005	CDT Landfill Corp. 2851 Mound Road Joliet, Ill. 60436 815-741-0736	CDT Landfill Corp. 2851 Mound Road Joliet, Ill. 60436 815-741-0736
Will Romeoville	Land & Lakes/Willow Ranch 197 803 0003	Land & Lakes/Willow Ranch 123 N. Northwest Highway Park Ridge, Ill. 60068	NBD Trust Co. of Illinois 1 S. Northwest Highway Park Ridge, Ill. 60068
Will	Willow Ranch	Land & Lakes Yard Waste Reclamation	

**Contact List For
Solid Waste
Management Plans
Alphabetic by County**

Appendix H: Contact List for Solid Waste Management Plans

Adams	Adams County Health Department	Leonard Schnellbecker	217-222-8440
Alexander	Alexander County Board	Joseph Thurston	618-734-2208
Bond	Bond County Health Department	Merri Cross	618-664-1442, Ext. 6
Boone	Boone County Government	Kenneth Terrinoni	815-547-4770
Brown	Two Rivers Regional Council of Public Officials	Martin King	217-224-8171, Ext. 313
Bureau	Bureau County Solid Waste Coordinator	Bob May	815-875-2077
Calhoun	Calhoun County Solid Waste Coordinator	Lester Sontag	618-576-2589
Carroll	JoDavieSS-Carroll Solid Waste Agency	Paul Hartman	815-273-2251
Cass	Two Rivers Regional Council of Public Officials	Martin King	217-224-8171, Ext. 313
Champaign	Champaign County Administrator	Jacque White	217-384-3776
Christian	Christian County Solid Waste Management Department	Joe Stepping	217-287-2334
Clark	Coles County Regional Planning & Devel. Commission	Jeff Lahr	217-348-0521
Clay	Clay County Health Department	Jeffrey Workman	618-662-4406
Clinton	Clinton County Health Department	Ron Sanders	618-594-2723
Coles	Coles County Regional Planning & Devel. Commission	Jeff Lahr	217-348-0521
Cook	Cook County Department of Environmental Control	Myron Kulas	708-865-6165
Cook-Chicago	Chicago Department of Environment	Brian Loll	312-744-4018
Cook-SWANCC	Solid Waste Agency of Northern Cook County	C. Brooke Beal	847-296-9205
Cook-SSMMA	South Suburban Mayors and Managers Association	Karen Hoffschmidt	708-206-1155
Cook-WCCSWA	West Cook County Solid Waste Agency	Allen Bonini	708-450-0100, Ext. 241
Crawford	Ambraw Valley Solid Waste Management Agency	Richard Ralston	618-544-5027
Cumberland	Coles County Regional Planning & Devel. Commission	Jeff Lahr	217-348-0521
DeKalb	DeKalb County Health Department	Pete Adrian	815-748-2407
DeWitt	DeWitt County State's Attorney's Office	Leslie Petraitis	217-935-8391
Douglas	Douglas County Board	Dale Bateman	217-253-4254
DuPage	DuPage County Solid Waste Department	Kevin Dixon	630-682-7373
Edgar	Coles County Regional Planning & Devel. Commission	Jeff Lahr	217-348-0521
Edwards	Greater Wabash Regional Planning Commission	Theron Worlick	618-445-3612
Effingham	Effingham County Health Department	Marlena Meyer	217-342-9237
Fayette	Fayette County Health Department	David Hall	618-283-1044
Ford	Ford County Board	Bob Lindgren	217-386-2442
Franklin	Franklin County Solid Waste Coordinator	Keith Ward	618-439-4038 or 625-5208
Fulton	Fulton County Board	Brad Anderson	309-692-1530, Ext. 5530 or 789-6551
Gallatin	Egyptian Public & Mental Health Department	Danny January	618-273-3326
Greene	Greene-Macoupin Extension Unit	Rick Keim	217-942-6996
Grundy	Grundy County Administration Center	Bart Hagston	815-941-3214
Hamilton	Hamilton County Board	Robert Brockett	618-643-2721
Hancock	Hancock County Board	David Leffler	217-847-3605

Appendix H: Contact List for Solid Waste Management Plans

LaSalle	LaSalle County Dept. of Env. Services and Land Use	Mike Harsted	815-434-8666
----------------	--	--------------	--------------

**Adoption Dates
And Updates For
Solid Waste
Management Plans
Alphabetic by County**

Appendix I: Adoption Dates and Updates for Solid Waste Management Plans

County	Organization	Original Plan		Updated Plan	
		Adopted	Readopted	Completed	Due Date
Adams	Adams County Health Department	1-13-93	8-10-93		8-10-98
Alexander	Alexander County Board	4-20-94	9-20-94		9-20-99
Bond	Bond County Health Department	2-7-95	1-2-96		1-2-01
Boone	Boone County Government	2-23-95			2-23-00
Brown	Two Rivers Regional Council of Public Officials	2-14-95	9-11-95		9-11-00
Bureau	Bureau County Solid Waste Coordinator	6-13-95			6-13-00
Calhoun	Calhoun County Solid Waste Coordinator	6-6-96			6-6-01
Carroll	JoDaviess-Carroll Solid Waste Agency	2-16-95			2-16-00
Cass	Two Rivers Regional Council of Public Officials	2-27-95	9-11-95		9-11-00
Champaign	Champaign County Administrator	2-19-91		11-19-96	11-19-01
Christian	Christian County Solid Waste Management Department	7-12-94	10-11-94		10-11-99
Clark	Coles County Regional Planning & Devel. Commission	7-12-96			7-12-01
Clay	Clay County Health Department	7-9-96			7-9-01
Clinton	Clinton County Health Department	3-20-95	1-15-96		1-15-01
Coles	Coles County Regional Planning & Devel. Commission	7-9-96			7-9-01
Cook	Cook County Department of Environmental Control	5-7-95			5-7-01
Cook-Chicago	Chicago Department of Environment	3-25-92		12-1-97	12-1-02
Cook-SWANCC	Solid Waste Agency of Northern Cook County	5-2-91			NA
Cook-SSMMA	South Suburban Mayors and Managers Association	4-10-91			NA
Cook-WCCSWA	West Cook County Solid Waste Agency	6-18-92	9-17-92		NA
Crawford	Ambraw Valley Solid Waste Management Agency	1-13-95	10-13-95		10-13-00
Cumberland	Coles County Regional Planning & Devel. Commission	7-9-96			7-9-01
DeKalb	DeKalb County Health Department	4-15-95			4-15-00
DeWitt	DeWitt County State's Attorney's Office	1-12-95	9-14-95		9-14-00
Douglas	Douglas County Board	1-17-95	9-20-95		9-20-00
DuPage	DuPage County Solid Waste Department	2-26-91		11-12-96	11-12-01
Edgar	Coles County Regional Planning & Devel. Commission	7-17-96			7-17-01
Edwards	Greater Wabash Regional Planning Commission	6-3-96			6-3-01
Effingham	Effingham County Health Department	12-19-94			12-19-99
Fayette	Fayette County Health Department	12-13-94			12-13-99
Ford	Ford County Board	1-17-95	9-12-95		9-12-00
Franklin	Franklin County Solid Waste Coordinator	8-20-96			8-20-01
Fulton	Fulton County Board	7-9-96			7-9-01
Gallatin	Egyptian Public & Mental Health Department	7-13-95			7-13-00
Greene	Greene-Macoupin Extension Unit	6-12-96			6-12-01
Grundy	Grundy County Administration Center	11-10-92	6-15-93		6-15-98
Hamilton	Hamilton County Board	No plan adopted			
Hancock	Hancock County Board	7-17-91			7-17-96
Hardin	Hardin County Solid Waste Coordinator	4-20-94	9-6-94		9-6-99
Henderson	Henderson County Solid Waste Department	9-13-94			9-13-99
Henry	Henry County Orbital Recycling Program	10-13-92			10-13-97
Iroquois	Iroquois County Administrative Center	12-10-91		4-8-97	4-8-02
Jackson	Jackson County Health Department	8-14-96			8-14-01
Jasper	Jasper County Solid Waste Department	12-14-94			12-14-99
Jefferson	Greater Egypt Regional Planning & Devel. Commission	8-12-96			8-12-01
Jersey	Jersey County Solid Waste Coordinator	6-11-96			6-11-01
JoDaviess	JoDaviess-Carroll Solid Waste Agency	2-14-95			2-14-00
Johnson	Johnson County Board	4-20-94	9-9-94		9-9-99
Kane	Kane County Department of Environmental Mgt.	11-10-92		3-10-98	3-10-03
Kankakee	Kankakee County Regional Planning Commission	10-12-93	8-13-95		8-13-00
Kendall	Kendall County Solid Waste Coordinator	5-16-95			5-16-00
Knox	Knox County Landfill Department	6-19-96			6-19-01
Lake	Solid Waste Agency of Lake County	9-12-89	9-1-91	9-13-94	9-13-99

Appendix I: Adoption Dates and Updates for Solid Waste Management Plans

LaSalle	LaSalle County Dept. of Env. Services and Land Use	11-7-91		10-20-96	
Lawrence	Lawrence County Clerk	1-11-95	10-11-95		10-11-00
Lee	Lee County Solid Waste Coordinator	8-18-93	9-18-93		9-18-98
Livingston	Livingston County Zoning Department	11-8-94			11-8-99
Logan	Logan County Solid Waste Coordinator	1-17-95	9-19-95		9-19-00
Macon	Macon County Solid Waste Management Department	2-13-91		4-11-96	4-11-01
Macoupin	Macoupin County Solid Waste Coordinator	6-10-96			6-10-01
Madison	Madison County Solid Waste Coordinator	6-20-90	4-29-91	4-29-96	4-29-01
Marion	Marion County Board	12-13-94			12-13-99
Marshall	North Central Illinois Council of Governments	6-8-95			6-8-00
Mason	Two Rivers Regional Council of Public Officials	2-14-95	10-10-95		10-10-00
Massac	Massac County Commissioners	4-20-94	9-6-94		9-6-99
McDonough	Western Illinois Regional Council	2-14-95			2-14-00
McHenry	McHenry Co. Department of Planning and Development	8-20-91		11-21-97	11-21-02
McLean	McLean County Solid Waste Coordinator	10-15-91	10-20-92	12-16-97	12-16-02
Menard	Menard County Health Department	2-28-95			2-28-00
Mercer	Western Illinois Regional Council	2-15-95			2-15-00
Monroe	Monroe-Randolph Bi-County Health Department	6-20-90	4-29-91	4-29-96	4-29-01
Montgomery	Montgomery Co. Solid Waste Management & Econ. Devel.	6-11-96			6-11-01
Morgan	Morgan County Commissioners	2-14-95	9-25-95		9-25-00
Moultrie	Coles County Regional Planning & Devel. Commission	7-9-96			7-9-01
Ogle	Ogle County Health Department	11-17-92	6-15-93		6-15-98
Peoria	Peoria County Solid Waste Coordinator	5-13-91		4-9-96	4-9-01
Perry	Greater Egypt Regional Planning & Devel. Commission	8-27-96			8-27-01
Piatt	Piatt County Board	1-17-95	9-19-95		9-19-00
Pike	Two Rivers Regional Council of Public Officials	2-17-95	9-26-95		9-26-00
Pope	Pope County Commissioners	4-20-94	9-6-94		9-6-99
Pulaski	Pulaski County Board	4-20-94	9-6-94		9-6-99
Putnam	North Central Illinois Council of Governments	6-12-95			6-12-00
Randolph	Monroe-Randolph Bi-County Health Department	2-27-95	1-16-96		1-16-01
Richland	Richland County Cooperative Extension Office	1-10-95	10-10-95		10-10-00
Rock Island	Rock Island Waste Management Agency	2-20-91		1-23-96	1-23-01
Saline	Egyptian Public & Mental Health Department	7-20-95			7-20-00
Sangamon	Sangamon County Department of Public Health	2-5-91	7-9-91	8-13-96	8-13-01
Schuyler	Two Rivers Reg-0				

18. Availability Statement		